

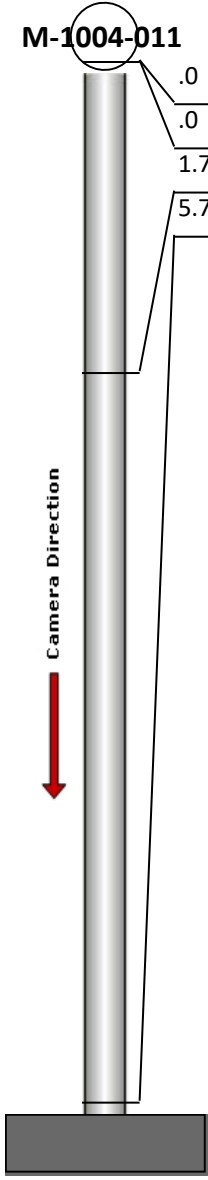
Manhole Inspection Report




Date:	05/08/2018	Weather:		Coding:	RZMACP
MH#:	M-1004-011	Owner:	NA	Len. Surveyed:	5.7
P.O.#:		Surveyor:	Jen Costello	Rim to Invert:	6.2
Customer:		Cert. #:	U-907-5518	Wall Material:	Concrete (reinforced)

Street:	Intersection of McAfee Ct. and McAf	Project:	Hobart, IN
City:	Hobart, IN	GPS Northing:	2914505.321
Location:		GPS Easting:	2914505.321
Drain Area:	Northeast	GPS Accuracy:	Sub-Meter
Cover Shape:	Circular	Evidence of Surcharge:	No
Cover Size:	22.5	Potential for Runoff:	None
Comments:			


O&M Index:	0.00	O&M Quick:	0000	O&M Rating:	0.00
Structural Index:	4.00	Structural Quick:	4100	Structural Rating:	4.00
Overall Index:	4.00	Overall Quick:	4100	Overall Rating:	4.00

	Position	Code	Observation	Video (sec)	Grade
	.0	MGP	General Photo	10	NA
	.0	FM	Fracture Multiple	21	S 4
	1.7	MGO	General Observation	38	NA
	5.7	MGO	General Observation	59	NA




Code: **MGP**
Description: **General Photo**

Distance (ft): **.0**
Structural Grade: **0**
O&M Grade: **0**
Clock Start/From:
Clock To:
1st Value:
2nd Value:
Value Percent:
Step: **NO**
Remarks: **ACCESS MH**



Code: **FM**
Description: **Fracture Multiple**

Distance (ft): **.0**
Structural Grade: **4**
O&M Grade: **0**
Clock Start/From: **9**
Clock To: **11**
1st Value:
2nd Value:
Value Percent:
Step: **NO**
Remarks:



Code: **MGO**
Description: **General Observation**

Distance (ft): **1.7**
Structural Grade: **0**
O&M Grade: **0**
Clock Start/From:
Clock To:
1st Value:
2nd Value:
Value Percent:
Step: **NO**
Remarks: **UNDERSIDE OF FRAME**



Code: **MGO**
Description: **General Observation**

Distance (ft): **5.7**
Structural Grade: **0**
O&M Grade: **0**
Clock Start/From:
Clock To:
1st Value:
2nd Value:
Value Percent:
Step: **NO**
Remarks: **END SURVEY**