

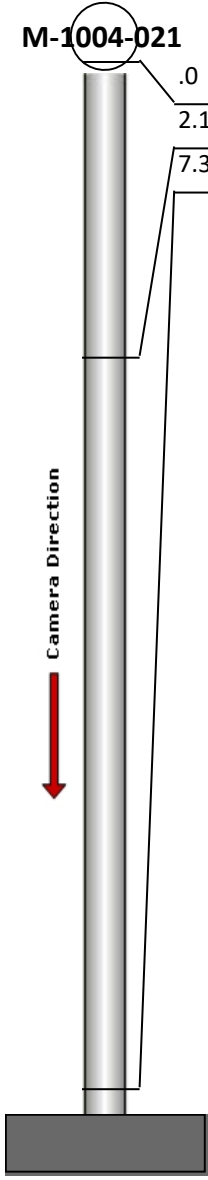
# Manhole Inspection Report



Date:	05/08/2018	Weather:		Coding:	RZMACP
MH#:	M-1004-021	Owner:	NA	Len. Surveyed:	7.4
P.O.#:		Surveyor:	Jen Costello	Rim to Invert:	7.8
Customer:		Cert. #:	U-907-5518	Wall Material:	Concrete (reinforced)

Street:	Drexel Dr. Second Manhole to Flow	Project:	Hobart, IN
City:	Hobart, IN	GPS Northing:	41.53821182
Location:		GPS Easting:	-87.22471619
Drain Area:	Northeast	GPS Accuracy:	Nearest Meter
Cover Shape:	Circular	Evidence of Surcharge:	No
Cover Size:	22.5	Potential for Runoff:	None
Comments:			


O&M Index:	0.00	O&M Quick:	0000	O&M Rating:	0.00
Structural Index:	0.00	Structural Quick:	0000	Structural Rating:	0.00
Overall Index:	0.00	Overall Quick:	0000	Overall Rating:	0.00

	Position	Code	Observation	Video (sec)	Grade
	M-1004-021				
	.0	MGP	General Photo	10	NA
	2.1	MGO	General Observation	28	NA
	7.3	MGO	General Observation	52	NA



Code: **MGP**  
Description: **General Photo**


Distance (ft): **.0**  
Structural Grade: **0**  
O&M Grade: **0**  
Clock Start/From:  
Clock To:  
1st Value:  
2nd Value:  
Value Percent:  
Step: **NO**  
Remarks: **ACCESS MH**



Code: **MGO**  
Description: **General Observation**

Distance (ft): **2.1**  
Structural Grade: **0**  
O&M Grade: **0**  
Clock Start/From:  
Clock To:  
1st Value:  
2nd Value:  
Value Percent:  
Step: **NO**  
Remarks: **UNDERSIDE OF FRAME**

---



Code: **MGO**  
Description: **General Observation**

Distance (ft): **7.3**  
Structural Grade: **0**  
O&M Grade: **0**  
Clock Start/From:  
Clock To:  
1st Value:  
2nd Value:  
Value Percent:  
Step: **NO**  
Remarks: **END SURVEY**