

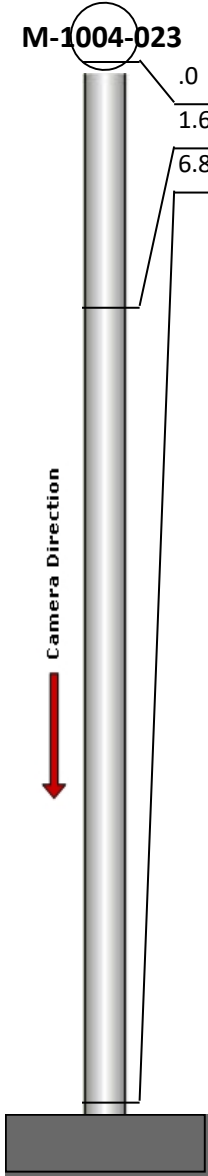
Manhole Inspection Report



Date:	05/08/2018	Weather:		Coding:	RZMACP
MH#:	M-1004-023	Owner:	NA	Len. Surveyed:	6.8
P.O.#:		Surveyor:	Jen Costello	Rim to Invert:	7.4
Customer:		Cert. #:	U-907-5518	Wall Material:	Concrete (reinforced)

Street:	Drexel Dr. 289' North of McAfee Dr.	Project:	Hobart, IN
City:	Hobart, IN	GPS Northing:	2913425.533
Location:		GPS Easting:	2913425.533
Drain Area:	Northeast	GPS Accuracy:	Sub-Meter
Cover Shape:	Circular	Evidence of Surcharge:	No
Cover Size:	22.5	Potential for Runoff:	None
Comments:			

O&M Index:	0.00	O&M Quick:	0000	O&M Rating:	0.00
Structural Index:	0.00	Structural Quick:	0000	Structural Rating:	0.00
Overall Index:	0.00	Overall Quick:	0000	Overall Rating:	0.00

	Position	Code	Observation	Video (sec)	Grade
	M-1004-023				
	.0	MGP	General Photo	10	NA
	1.6	MGO	General Observation	27	NA
	6.8	MGO	General Observation	51	NA



Code:

Description:

MGP

General Photo

Distance (ft):

Structural Grade:

O&M Grade:

Clock Start/From:

Clock To:

1st Value:

2nd Value:

Value Percent:

Step:

Remarks:


.0

0


0

NO

ACCESS MH



Code:	MGO
Description:	General Observation
Distance (ft):	1.6
Structural Grade:	0
O&M Grade:	0
Clock Start/From:	
Clock To:	
1st Value:	
2nd Value:	
Value Percent:	
Step:	NO
Remarks:	UNDERSIDE OF FRAME



Code:	MGO
Description:	General Observation
Distance (ft):	6.8
Structural Grade:	0
O&M Grade:	0
Clock Start/From:	
Clock To:	
1st Value:	
2nd Value:	
Value Percent:	
Step:	NO
Remarks:	END SURVEY