

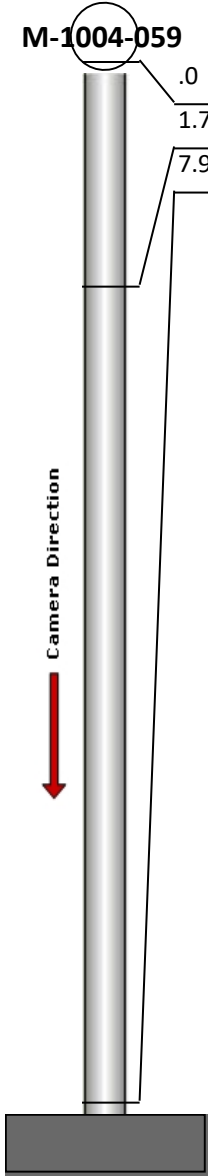
Manhole Inspection Report




Date:	05/11/2018	Weather:		Coding:	RZMACP
MH#:	M-1004-059	Owner:	NA	Len. Surveyed:	7.9
P.O.#:		Surveyor:	Jen Costello	Rim to Invert:	8.3
Customer:		Cert. #:	U-907-5518	Wall Material:	Concrete (reinforced)

Street:	Barberry Dr. 129' East of Hillcrest Av	Project:	Hobart, IN
City:	Hobart, IN	GPS Northing:	2912991.657
Location:		GPS Easting:	2912991.657
Drain Area:	Northeast	GPS Accuracy:	Sub-Meter
Cover Shape:	Circular	Evidence of Surcharge:	No
Cover Size:	22.5	Potential for Runoff:	None
Comments:			

O&M Index:	0.00	O&M Quick:	0000	O&M Rating:	0.00
Structural Index:	5.00	Structural Quick:	5100	Structural Rating:	5.00
Overall Index:	5.00	Overall Quick:	5100	Overall Rating:	5.00

	Position	Code	Observation	Video (sec)	Grade
	M-1004-059				
	.0	MGP	General Photo	10	NA
	1.7	B	Broken	27	S 5
	7.9	MGO	General Observation	53	NA




Code:	MGP
Description:	General Photo
Distance (ft):	.0
Structural Grade:	0
O&M Grade:	0
Clock Start/From:	
Clock To:	
1st Value:	
2nd Value:	
Value Percent:	
Step:	NO
Remarks:	ACCESS MH



Code: **B**
Description: **Broken**

Distance (ft): **1.7**
Structural Grade: **5**
O&M Grade: **0**
Clock Start/From: **9**
Clock To: **3**
1st Value:
2nd Value:
Value Percent:
Step: **NO**
Remarks:



Code: **MGO**
Description: **General Observation**

Distance (ft): **7.9**
Structural Grade: **0**
O&M Grade: **0**
Clock Start/From:
Clock To:
1st Value:
2nd Value:
Value Percent:
Step: **NO**
Remarks: **END SURVEY**