

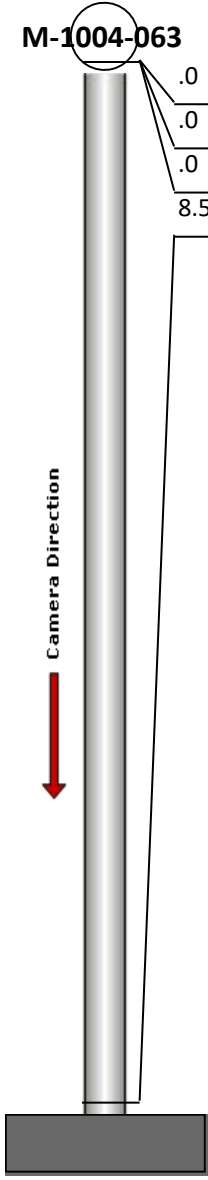
Manhole Inspection Report




Date:	05/11/2018	Weather:		Coding:	RZMACP
MH#:	M-1004-063	Owner:	NA	Len. Surveyed:	8.5
P.O.#:		Surveyor:	Jen Costello	Rim to Invert:	9.1
Customer:		Cert. #:	U-907-5518	Wall Material:	Concrete (reinforced)

Street:	Hillcrest Ave. 132' North of Hickey S	Project:	Hobart, IN
City:	Hobart, IN	GPS Northing:	2912721.37
Location:		GPS Easting:	2912721.37
Drain Area:	Northeast	GPS Accuracy:	Sub-Meter
Cover Shape:	Circular	Evidence of Surcharge:	No
Cover Size:	22.5	Potential for Runoff:	None
Comments:			


O&M Index:	1.50	O&M Quick:	2111	O&M Rating:	3.00
Structural Index:	0.00	Structural Quick:	0000	Structural Rating:	0.00
Overall Index:	1.50	Overall Quick:	2111	Overall Rating:	3.00

	Position	Code	Observation	Video (sec)	Grade
	.0	MGP	General Photo	10	NA
	.0	RFJ	Roots Fine Joint	22	M 1
	.0	IW	Infil Weeper	34	M 2
	8.5	MGO	General Observation	62	NA




Code: **MGP**
Description: **General Photo**

Distance (ft): **.0**
Structural Grade: **0**
O&M Grade: **0**
Clock Start/From:
Clock To:
1st Value:
2nd Value:
Value Percent:
Step: **NO**
Remarks: **ACCESS MH**



Code: **RFJ**
Description: **Roots Fine Joint**

Distance (ft): **.0**
Structural Grade: **0**
O&M Grade: **1**
Clock Start/From: **3**
Clock To: **6**
1st Value:
2nd Value:
Value Percent:
Step: **NO**
Remarks:



Code: **IW**
Description: **Infil Weeper**

Distance (ft): **.0**
Structural Grade: **0**
O&M Grade: **2**
Clock Start/From: **8**
Clock To: **9**
1st Value:
2nd Value:
Value Percent:
Step: **NO**
Remarks:



Code: **MGO**
Description: **General Observation**

Distance (ft): **8.5**
Structural Grade: **0**
O&M Grade: **0**
Clock Start/From:
Clock To:
1st Value:
2nd Value:
Value Percent:
Step: **NO**
Remarks: **END SURVEY**