

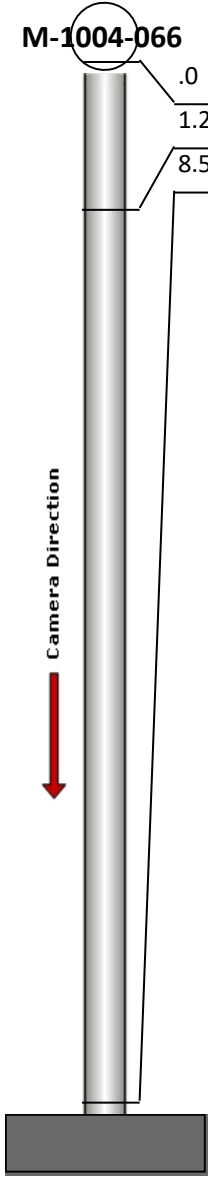
Manhole Inspection Report



Date:	05/11/2018	Weather:		Coding:	RZMACP
MH#:	M-1004-066	Owner:	NA	Len. Surveyed:	8.5
P.O.#:		Surveyor:	Jen Costello	Rim to Invert:	9.1
Customer:		Cert. #:	U-907-5518	Wall Material:	Concrete (reinforced)


Street:	Poplar Ln. 170' East of Union St.	Project:	Hobart, IN
City:	Hobart, IN	GPS Northing:	2912540.852
Location:		GPS Easting:	2912540.852
Drain Area:	Northeast	GPS Accuracy:	Sub-Meter
Cover Shape:	Circular	Evidence of Surcharge:	No
Cover Size:	22.5	Potential for Runoff:	None
Comments:			

O&M Index:	0.00	O&M Quick:	0000	O&M Rating:	0.00
Structural Index:	0.00	Structural Quick:	0000	Structural Rating:	0.00
Overall Index:	0.00	Overall Quick:	0000	Overall Rating:	0.00

	Position	Code	Observation	Video (sec)	Grade
	M-1004-066				
	.0	MGP	General Photo	10	NA
	1.2	MGO	General Observation	26	NA
	8.5	MGO	General Observation	53	NA




Code:	MGP
Description:	General Photo
Distance (ft):	.0
Structural Grade:	0
O&M Grade:	0
Clock Start/From:	
Clock To:	
1st Value:	
2nd Value:	
Value Percent:	
Step:	NO
Remarks:	ACCESS MH



Code: **MGO**
Description: **General Observation**

Distance (ft): **1.2**
Structural Grade: **0**
O&M Grade: **0**
Clock Start/From:
Clock To:
1st Value:
2nd Value:
Value Percent:
Step: **NO**
Remarks: **UNDERSIDE OF FRAME**



Code: **MGO**
Description: **General Observation**

Distance (ft): **8.5**
Structural Grade: **0**
O&M Grade: **0**
Clock Start/From:
Clock To:
1st Value:
2nd Value:
Value Percent:
Step: **NO**
Remarks: **END SURVEY**