

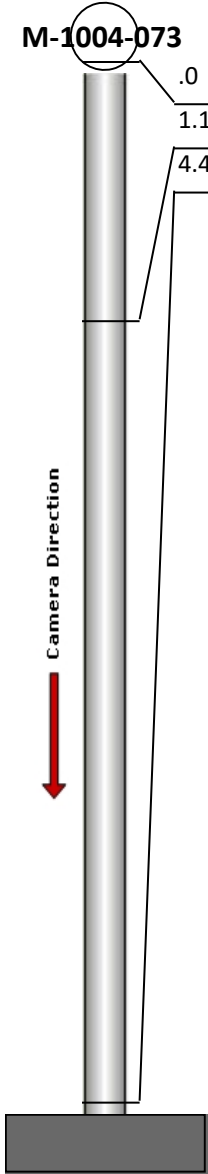
# Manhole Inspection Report

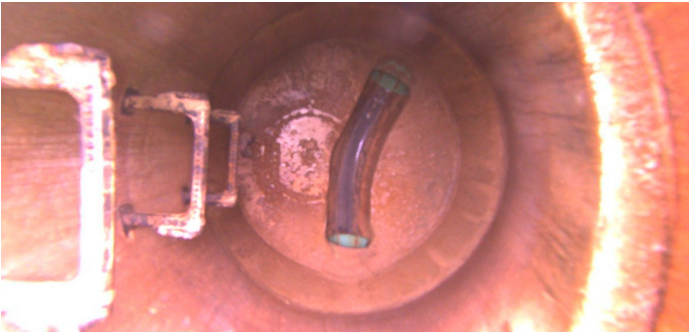


Date:	05/11/2018	Weather:		Coding:	RZMACP
MH#:	M-1004-073	Owner:	NA	Len. Surveyed:	4.4
P.O.#:		Surveyor:	Jen Costello	Rim to Invert:	5.4
Customer:		Cert. #:	U-907-5518	Wall Material:	Concrete (reinforced)

Street:	Tulip Ln. 392' West of Hemlock Dr.	Project:	Hobart, IN
City:	Hobart, IN	GPS Northing:	2913498.734
Location:		GPS Easting:	2913498.734
Drain Area:	Northeast	GPS Accuracy:	Sub-Meter
Cover Shape:	Circular	Evidence of Surcharge:	No
Cover Size:	22.5	Potential for Runoff:	None
Comments:			

O&M Index:	0.00	O&M Quick:	0000	O&M Rating:	0.00
Structural Index:	0.00	Structural Quick:	0000	Structural Rating:	0.00
Overall Index:	0.00	Overall Quick:	0000	Overall Rating:	0.00

	Position	Code	Observation	Video (sec)	Grade
	M-1004-073				
	.0	MGP	General Photo	10	NA
	1.1	MGO	General Observation	25	NA
	4.4	MGO	General Observation	45	NA



Code:

MGP

Description:

General Photo

Distance (ft):

.0

Structural Grade:

0

O&M Grade:

0

Clock Start/From:

Clock To:

1st Value:

2nd Value:


Value Percent:

Step:

NO

Remarks:

ACCESS MH



Code: **MGO**  
Description: **General Observation**

Distance (ft): **1.1**  
Structural Grade: **0**  
O&M Grade: **0**  
Clock Start/From:  
Clock To:  
1st Value:  
2nd Value:  
Value Percent:  
Step: **NO**  
Remarks: **UNDERSIDE OF FRAME**

---



Code: **MGO**  
Description: **General Observation**

Distance (ft): **4.4**  
Structural Grade: **0**  
O&M Grade: **0**  
Clock Start/From:  
Clock To:  
1st Value:  
2nd Value:  
Value Percent:  
Step: **NO**  
Remarks: **END SURVEY**