

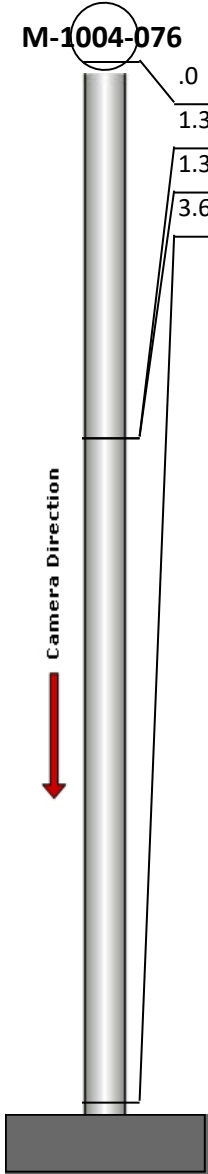
Manhole Inspection Report




Date:	05/11/2018	Weather:		Coding:	RZMACP
MH#:	M-1004-076	Owner:	NA	Len. Surveyed:	3.6
P.O.#:		Surveyor:	Jen Costello	Rim to Invert:	4.4
Customer:		Cert. #:	U-907-5518	Wall Material:	Concrete (reinforced)

Street:	Tulip Ln. 167' West of Hemlock Dr.	Project:	Hobart, IN
City:	Hobart, IN	GPS Northing:	2913719.385
Location:		GPS Easting:	2913719.385
Drain Area:	Northeast	GPS Accuracy:	Sub-Meter
Cover Shape:	Circular	Evidence of Surcharge:	No
Cover Size:	22.5	Potential for Runoff:	None
Comments:			

O&M Index:	0.00	O&M Quick:	0000	O&M Rating:	0.00
Structural Index:	0.00	Structural Quick:	0000	Structural Rating:	0.00
Overall Index:	0.00	Overall Quick:	0000	Overall Rating:	0.00

	Position	Code	Observation	Video (sec)	Grade
	M-1004-076				
	.0	MGP	General Photo	10	NA
	1.3	MGO	General Observation	26	NA
	1.3	IS	Infil Stain	38	NA
	3.6	MGO	General Observation	53	NA



Code:

MGP

Description:

General Photo

Distance (ft):

.0

Structural Grade:

0

O&M Grade:

0

Clock Start/From:

Clock To:

1st Value:

2nd Value:


Value Percent:

Step:

NO

Remarks:

ACCESS MH




Code: **MGO**
Description: **General Observation**

Distance (ft): **1.3**
Structural Grade: **0**
O&M Grade: **0**
Clock Start/From:
Clock To:
1st Value:
2nd Value:
Value Percent:
Step: **NO**
Remarks: **UNDERSIDE OF FRAME**



Code: **IS**
Description: **Infil Stain**

Distance (ft): **1.3**
Structural Grade: **0**
O&M Grade: **0**
Clock Start/From: **12**
Clock To: **12**
1st Value:
2nd Value:
Value Percent:
Step: **NO**
Remarks:



Code: **MGO**
Description: **General Observation**

Distance (ft): **3.6**
Structural Grade: **0**
O&M Grade: **0**
Clock Start/From:
Clock To:
1st Value:
2nd Value:
Value Percent:
Step: **NO**
Remarks: **END SURVEY**