

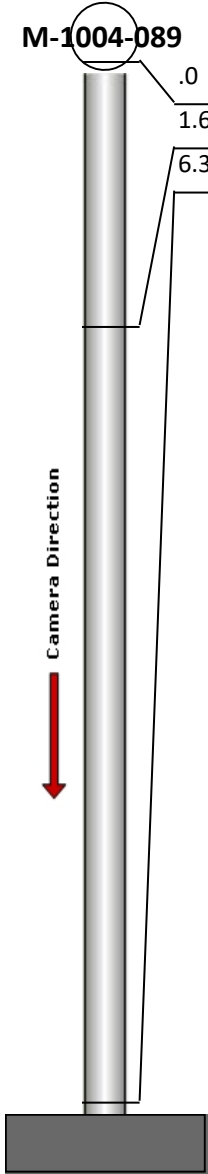
Manhole Inspection Report

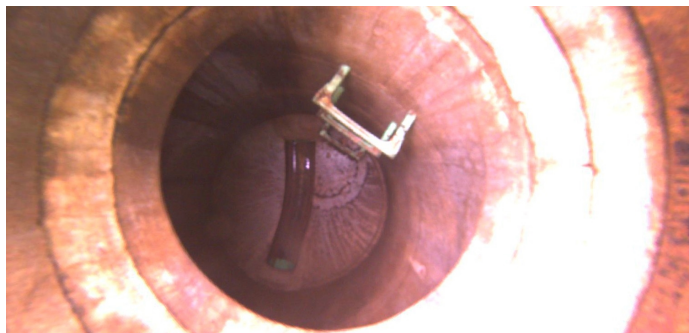


Date:	05/11/2018	Weather:		Coding:	RZMACP
MH#:	M-1004-089	Owner:	NA	Len. Surveyed:	6.3
P.O.#:		Surveyor:	Jen Costello	Rim to Invert:	6.8
Customer:		Cert. #:	U-907-5518	Wall Material:	Concrete (reinforced)

Street:	Cypress Ln. 640' West of Hemlock Dr	Project:	Hobart, IN
City:	Hobart, IN	GPS Northing:	2913237.269
Location:		GPS Easting:	2913237.269
Drain Area:	Northeast	GPS Accuracy:	Sub-Meter
Cover Shape:	Circular	Evidence of Surcharge:	No
Cover Size:	22.5	Potential for Runoff:	None
Comments:			

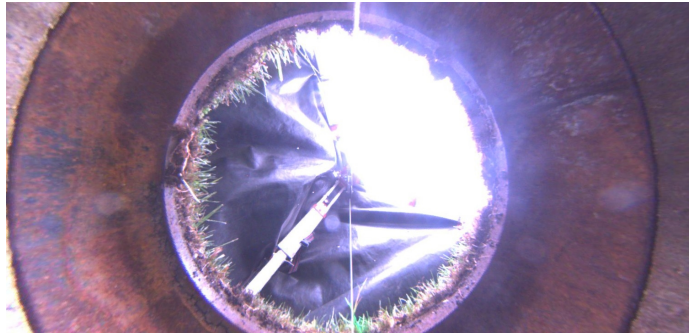
O&M Index:	0.00	O&M Quick:	0000	O&M Rating:	0.00
Structural Index:	0.00	Structural Quick:	0000	Structural Rating:	0.00
Overall Index:	0.00	Overall Quick:	0000	Overall Rating:	0.00

	Position	Code	Observation	Video (sec)	Grade
	.0	MGO	General Observation	10	NA
	1.6	MGO	General Observation	26	NA
	6.3	MGO	General Observation	49	NA




Code: **MGO**
Description: **General Observation**

Distance (ft): **.0**
Structural Grade: **0**
O&M Grade: **0**
Clock Start/From:
Clock To:
1st Value:
2nd Value:
Value Percent:
Step: **NO**
Remarks: **ACCESS MH**



Code: **MGO**
Description: **General Observation**

Distance (ft): **1.6**
Structural Grade: **0**
O&M Grade: **0**
Clock Start/From:
Clock To:
1st Value:
2nd Value:
Value Percent:
Step: **NO**
Remarks: **UNDERSIDE OF FRAME**



Code: **MGO**
Description: **General Observation**

Distance (ft): **6.3**
Structural Grade: **0**
O&M Grade: **0**
Clock Start/From:
Clock To:
1st Value:
2nd Value:
Value Percent:
Step: **NO**
Remarks: **END SURVEY**