

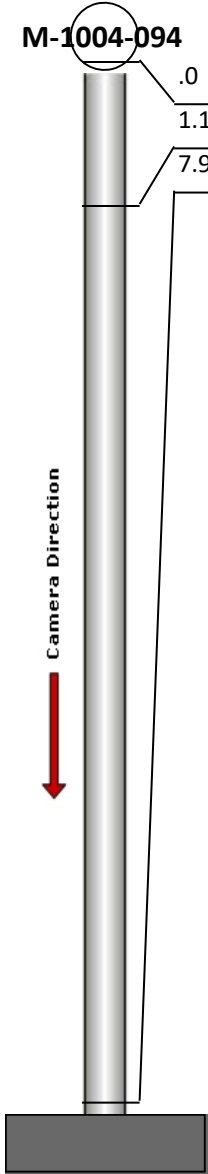
# Manhole Inspection Report



Date:	05/11/2018	Weather:		Coding:	RZMACP
MH#:	M-1004-094	Owner:	NA	Len. Surveyed:	7.9
P.O.#:		Surveyor:	Jen Costello	Rim to Invert:	8.5
Customer:		Cert. #:	U-907-5518	Wall Material:	Concrete (reinforced)


Street:	Hillcrest Ave. 220' North of Barberry	Project:	Hobart, IN
City:	Hobart, IN	GPS Northing:	2912837.731
Location:		GPS Easting:	2912837.731
Drain Area:	Northeast	GPS Accuracy:	Sub-Meter
Cover Shape:	Circular	Evidence of Surcharge:	No
Cover Size:	22.5	Potential for Runoff:	None
Comments:			

O&M Index:	0.00	O&M Quick:	0000	O&M Rating:	0.00
Structural Index:	0.00	Structural Quick:	0000	Structural Rating:	0.00
Overall Index:	0.00	Overall Quick:	0000	Overall Rating:	0.00

	Position	Code	Observation	Video (sec)	Grade
	M-1004-094				
	.0	MGP	General Photo	10	NA
	1.1	MGO	General Observation	26	NA
	7.9	MGO	General Observation	52	NA




Code:	<b>MGP</b>
Description:	<b>General Photo</b>
Distance (ft):	<b>.0</b>
Structural Grade:	<b>0</b>
O&M Grade:	<b>0</b>
Clock Start/From:	
Clock To:	
1st Value:	
2nd Value:	
Value Percent:	
Step:	<b>NO</b>
Remarks:	<b>ACCESS MH</b>



Code:	<b>MGO</b>
Description:	<b>General Observation</b>
Distance (ft):	<b>1.1</b>
Structural Grade:	<b>0</b>
O&M Grade:	<b>0</b>
Clock Start/From:	
Clock To:	
1st Value:	
2nd Value:	
Value Percent:	
Step:	<b>NO</b>
Remarks:	<b>UNDERSIDE OF FRAME</b>

---



Code:	<b>MGO</b>
Description:	<b>General Observation</b>
Distance (ft):	<b>7.9</b>
Structural Grade:	<b>0</b>
O&M Grade:	<b>0</b>
Clock Start/From:	
Clock To:	
1st Value:	
2nd Value:	
Value Percent:	
Step:	<b>NO</b>
Remarks:	<b>END SURVEY</b>