

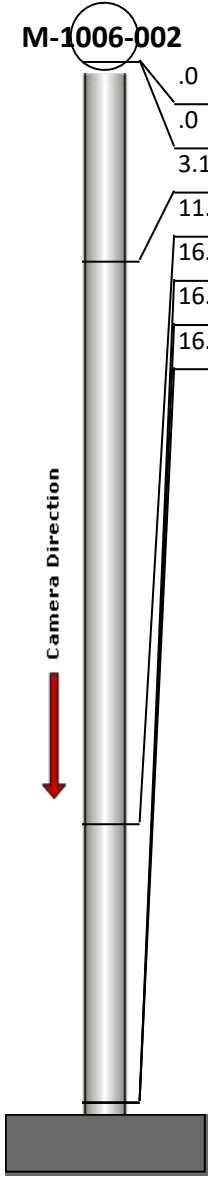
Manhole Inspection Report



| | | | | | |
|-----------|-------------------|-----------|---------------------|----------------|---------------------------------|
| Date: | 09/25/2022 | Weather: | | Coding: | RZMACP |
| MH#: | M-1006-002 | Owner: | NA | Len. Surveyed: | 16.1 |
| P.O.#: | | Surveyor: | Jen Costello | Rim to Invert: | 17.0 |
| Customer: | | Cert. #: | U-907-5518 | Wall Material: | Concrete (cast in place) |

| | | | |
|--------------|---|------------------------|--------------------|
| Street: | North of 10th St. 354' West of Vermi | Project: | Hobart, IN |
| City: | Hobart, IN | GPS Northing: | 2285369.695 |
| Location: | Local Rural Streets | GPS Easting: | 2912799.862 |
| Drain Area: | Southeast | GPS Accuracy: | Sub-Meter |
| Cover Shape: | Circular | Evidence of Surcharge: | No |
| Cover Size: | 24.0 | Potential for Runoff: | None |
| Comments: | | | |


| | | | | | |
|-------------------|-------------|-------------------|-------------|--------------------|--------------|
| O&M Index: | 2.00 | O&M Quick: | 2200 | O&M Rating: | 4.00 |
| Structural Index: | 1.00 | Structural Quick: | 1800 | Structural Rating: | 16.00 |
| Overall Index: | 1.11 | Overall Quick: | 221B | Overall Rating: | 20.00 |

| | Position | Code | Observation | Video (sec) | Grade |
|--|----------|------|-----------------------------|-------------|-------|
|  | .0 | MGO | General Observation | 10 | NA |
| | .0 | SRI | Surface Roughness Increased | 21 | S 1 |
| | 3.1 | MGO | General Observation | 41 | NA |
| | 11.8 | IW | Infil Weeper | 72 | M 2 |
| | 16.1 | DSF | Deposits Settled Fine | 93 | M 2 |
| | 16.1 | SRI | Surface Roughness Increased | 104 | S 1 |
| | 16.1 | MGO | General Observation | 115 | NA |




Code: **MGO**
Description: **General Observation**

Distance (ft): **.0**
Structural Grade: **0**
O&M Grade: **0**
Clock Start/From:
Clock To:
1st Value:
2nd Value:
Value Percent:
Step: **NO**
Remarks: **access mh**



Code: **SRI**
Description: **Surface Roughness Increased**

Distance (ft): **.0**
Structural Grade: **1**
O&M Grade: **0**
Clock Start/From: **12**
Clock To: **12**
1st Value:
2nd Value:
Value Percent:
Step: **NO**
Remarks:



Code: **MGO**
Description: **General Observation**

Distance (ft): **3.1**
Structural Grade: **0**
O&M Grade: **0**
Clock Start/From:
Clock To:
1st Value:
2nd Value:
Value Percent:
Step: **NO**
Remarks: **underside of frame**



Code: **IW**
Description: **Infil Weeper**

Distance (ft): **11.8**
Structural Grade: **0**
O&M Grade: **2**
Clock Start/From: **12**
Clock To: **2**
1st Value:
2nd Value:
Value Percent:
Step: **NO**
Remarks:



Code: **DSF**
Description: **Deposits Settled Fine**

Distance (ft): **16.1**
Structural Grade: **0**
O&M Grade: **2**
Clock Start/From: **12**
Clock To: **12**
1st Value:
2nd Value:
Value Percent: **5.000**
Step: **NO**
Remarks:



Code: **SRI**
Description: **Surface Roughness Increased**

Distance (ft): **16.1**
Structural Grade: **1**
O&M Grade: **0**
Clock Start/From: **12**
Clock To: **12**
1st Value:
2nd Value:
Value Percent:
Step: **NO**
Remarks:



Code: **MGO**
Description: **General Observation**

Distance (ft): **16.1**
Structural Grade: **0**
O&M Grade: **0**
Clock Start/From:
Clock To:
1st Value:
2nd Value:
Value Percent:
Step: **NO**
Remarks: **end of survey**