

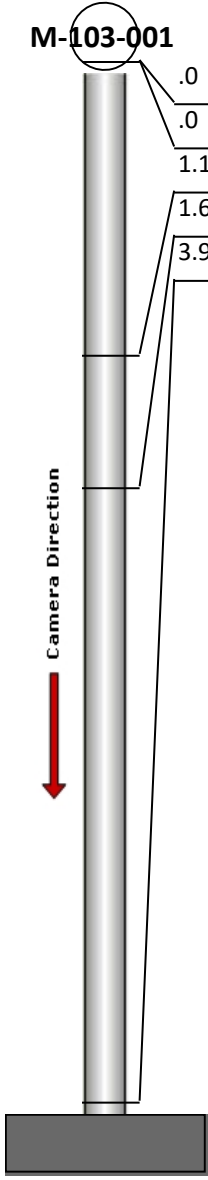
Manhole Inspection Report



Date:	04/19/2018	Weather:		Coding:	RZMACP
MH#:	M-103-001	Owner:	NA	Len. Surveyed:	3.9
P.O.#:		Surveyor:	Jen Costello	Rim to Invert:	5.0
Customer:		Cert. #:	U-907-5518	Wall Material:	Concrete (reinforced)

Street:	41st Ave. 173' East of Howard St.	Project:	Hobart, IN
City:	Hobart, IN	GPS Northing:	2891280.947
Location:		GPS Easting:	2891280.947
Drain Area:	Northwest	GPS Accuracy:	Sub-Meter
Cover Shape:	Circular	Evidence of Surcharge:	No
Cover Size:	23.0	Potential for Runoff:	None
Comments:			

O&M Index:	2.00	O&M Quick:	2100	O&M Rating:	2.00
Structural Index:	1.00	Structural Quick:	1100	Structural Rating:	1.00
Overall Index:	1.50	Overall Quick:	2111	Overall Rating:	3.00

	Position	Code	Observation	Video (sec)	Grade
	.0	MGO	General Observation	10	NA
	.0	SRI	Surface Roughness Increased	21	S 1
	1.1	MGP	General Photo	36	NA
	1.6	IW	Infil Weeper	51	M 2
	3.9	MGO	General Observation	67	NA




Code: **MGO**
Description: **General Observation**

Distance (ft): **.0**
Structural Grade: **0**
O&M Grade: **0**
Clock Start/From:
Clock To:
1st Value:
2nd Value:
Value Percent:
Step: **NO**
Remarks: **ACCESS mh**




Code:	SRI
Description:	Surface Roughness Increased
Distance (ft):	.0
Structural Grade:	1
O&M Grade:	0
Clock Start/From:	12
Clock To:	12
1st Value:	
2nd Value:	
Value Percent:	
Step:	NO
Remarks:	



Code:	MGP
Description:	General Photo
Distance (ft):	1.1
Structural Grade:	0
O&M Grade:	0
Clock Start/From:	
Clock To:	
1st Value:	
2nd Value:	
Value Percent:	
Step:	NO
Remarks:	underside of frame



Code:	IW
Description:	Infil Weeper
Distance (ft):	1.6
Structural Grade:	0
O&M Grade:	2
Clock Start/From:	12
Clock To:	12
1st Value:	
2nd Value:	
Value Percent:	
Step:	NO
Remarks:	



Code:	MGO
Description:	General Observation
Distance (ft):	3.9
Structural Grade:	0
O&M Grade:	0
Clock Start/From:	
Clock To:	
1st Value:	
2nd Value:	
Value Percent:	
Step:	NO
Remarks:	end survey