

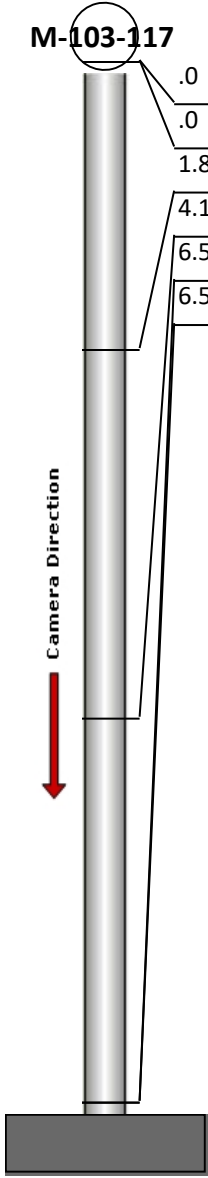
Manhole Inspection Report



Date:	04/16/2018	Weather:		Coding:	RZMACP
MH#:	M-103-117	Owner:	NA	Len. Surveyed:	6.5
P.O.#:		Surveyor:	Jen Costello	Rim to Invert:	8.0
Customer:		Cert. #:	U-907-5518	Wall Material:	Concrete (reinforced)

Street:	Maple St. 198' North of 38th Ave.	Project:	Hobart, IN
City:	Hobart, IN	GPS Northing:	2889751.49
Location:		GPS Easting:	2889751.49
Drain Area:	Northwest	GPS Accuracy:	Sub-Meter
Cover Shape:	Circular	Evidence of Surcharge:	No
Cover Size:	23.0	Potential for Runoff:	None
Comments:			

O&M Index:	0.00	O&M Quick:	0000	O&M Rating:	0.00
Structural Index:	3.00	Structural Quick:	3200	Structural Rating:	6.00
Overall Index:	3.00	Overall Quick:	3200	Overall Rating:	6.00

	Position	Code	Observation	Video (sec)	Grade
	.0	MGO	General Observation	10	NA
	.0	SAV	Surface Aggregate Visible	21	S 3
	1.8	MGP	General Photo	39	NA
	4.1	IS	Infil Stain	57	NA
	6.5	SAP	Surface Aggregate Projecting	73	S 3
	6.5	MGO	General Observation	84	NA




Code: **MGO**
Description: **General Observation**

Distance (ft): **.0**
Structural Grade: **0**
O&M Grade: **0**
Clock Start/From:
Clock To:
1st Value:
2nd Value:
Value Percent:
Step: **NO**
Remarks: **ACCESS MH**




Code: **SAV**
Description: **Surface Aggregate Visible**

Distance (ft): **.0**
Structural Grade: **3**
O&M Grade: **0**
Clock Start/From: **12**
Clock To: **12**
1st Value:
2nd Value:
Value Percent:
Step: **NO**
Remarks:




Code: **MGP**
Description: **General Photo**

Distance (ft): **1.8**
Structural Grade: **0**
O&M Grade: **0**
Clock Start/From:
Clock To:
1st Value:
2nd Value:
Value Percent:
Step: **NO**
Remarks: **UNDERSIDE OF FRAME**



Code: **IS**
Description: **Infil Stain**

Distance (ft): **4.1**
Structural Grade: **0**
O&M Grade: **0**
Clock Start/From: **12**
Clock To: **12**
1st Value:
2nd Value:
Value Percent:
Step: **NO**
Remarks:



Code:	SAP
Description:	Surface Aggregate Projecting
Distance (ft):	6.5
Structural Grade:	3
O&M Grade:	0
Clock Start/From:	12
Clock To:	12
1st Value:	
2nd Value:	
Value Percent:	
Step:	NO
Remarks:	



Code:	MGO
Description:	General Observation
Distance (ft):	6.5
Structural Grade:	0
O&M Grade:	0
Clock Start/From:	
Clock To:	
1st Value:	
2nd Value:	
Value Percent:	
Step:	NO
Remarks:	END SURVEY