

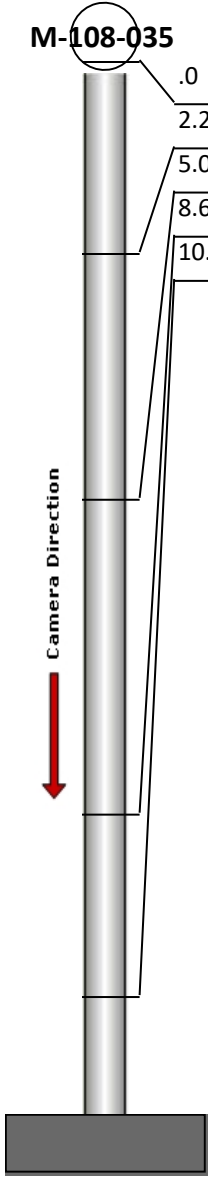
Manhole Inspection Report




Date:	03/21/2018	Weather:		Coding:	RZMACP
MH#:	M-108-035	Owner:	NA	Len. Surveyed:	11.9
P.O.#:		Surveyor:	John Kuglmaier	Rim to Invert:	12.2
Customer:		Cert. #:	U-1215-07002349	Wall Material:	Concrete (reinforced)

Street:	348' South of 57th Ave. Mississippi S	Project:	Hobart, IN
City:	Hobart, IN	GPS Northing:	0.0
Location:		GPS Easting:	0.0
Drain Area:	Southwest	GPS Accuracy:	Nearest Meter
Cover Shape:	Circular	Evidence of Surcharge:	Yes
Cover Size:	22.5	Potential for Runoff:	None
Comments:			


O&M Index:	0.00	O&M Quick:	0000	O&M Rating:	0.00
Structural Index:	0.00	Structural Quick:	0000	Structural Rating:	0.00
Overall Index:	0.00	Overall Quick:	0000	Overall Rating:	0.00

	Position	Code	Observation	Video (sec)	Grade
	.0	MGP	General Photo	10	NA
	2.2	MGP	General Photo	28	NA
	5.0	IS	Infil Stain	48	NA
	8.6	IS	Infil Stain	67	NA
	10.7	MGO	General Observation	83	NA



Code: **MGP**
 Description: **General Photo**

Distance (ft): **.0**
 Structural Grade: **0**
 O&M Grade: **0**
 Clock Start/From:
 Clock To:
 1st Value:
 2nd Value:
 Value Percent:
 Step: **NO**
 Remarks:



Code: **MGP**
Description: **General Photo**

Distance (ft): **2.2**
Structural Grade: **0**
O&M Grade: **0**
Clock Start/From:
Clock To:
1st Value:
2nd Value:
Value Percent:
Step: **NO**
Remarks:



Code: **IS**
Description: **Infil Stain**

Distance (ft): **5.0**
Structural Grade: **0**
O&M Grade: **0**
Clock Start/From: **4**
Clock To:
1st Value:
2nd Value:
Value Percent:
Step: **NO**
Remarks:



Code: **IS**
Description: **Infil Stain**

Distance (ft): **8.6**
Structural Grade: **0**
O&M Grade: **0**
Clock Start/From: **3**
Clock To:
1st Value:
2nd Value:
Value Percent:
Step: **NO**
Remarks:



Code:	MGO
Description:	General Observation
Distance (ft):	10.7
Structural Grade:	0
O&M Grade:	0
Clock Start/From:	
Clock To:	
1st Value:	
2nd Value:	
Value Percent:	
Step:	NO
Remarks:	Ins. Comp.