

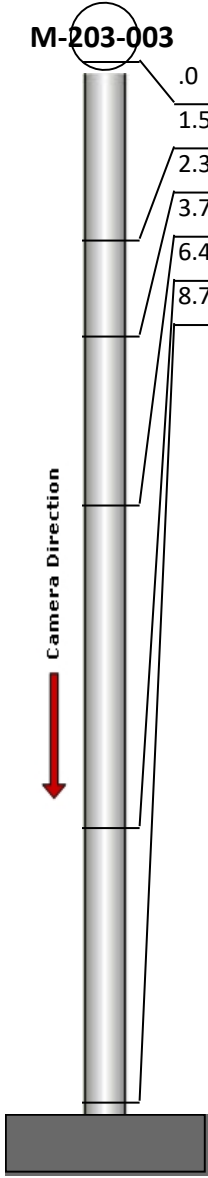
Manhole Inspection Report




Date:	04/19/2018	Weather:		Coding:	RZMACP
MH#:	M-203-003	Owner:	NA	Len. Surveyed:	8.7
P.O.#:		Surveyor:	Jen Costello	Rim to Invert:	9.5
Customer:		Cert. #:	U-907-5518	Wall Material:	Concrete (reinforced)

Street:	Intersection of Ridge Rd. and Parker	Project:	Hobart, IN
City:	Hobart, IN	GPS Northing:	2893758.746
Location:		GPS Easting:	2893758.746
Drain Area:	Northwest	GPS Accuracy:	Sub-Meter
Cover Shape:	Circular	Evidence of Surcharge:	No
Cover Size:	23.0	Potential for Runoff:	None
Comments:			


O&M Index:	2.00	O&M Quick:	2200	O&M Rating:	4.00
Structural Index:	3.00	Structural Quick:	3100	Structural Rating:	3.00
Overall Index:	2.33	Overall Quick:	3122	Overall Rating:	7.00

	Position	Code	Observation	Video (sec)	Grade
	.0	MGO	General Observation	10	NA
	1.5	MGO	General Observation	27	NA
	2.3	IW	Infil Weeper	42	M 2
	3.7	IW	Infil Weeper	56	M 2
	6.4	SAP	Surface Aggregate Projecting	73	S 3
	8.7	MGO	General Observation	89	NA




Code: **MGO**
Description: **General Observation**

Distance (ft): **.0**
Structural Grade: **0**
O&M Grade: **0**
Clock Start/From:
Clock To:
1st Value:
2nd Value:
Value Percent:
Step: **NO**
Remarks: **access MH**



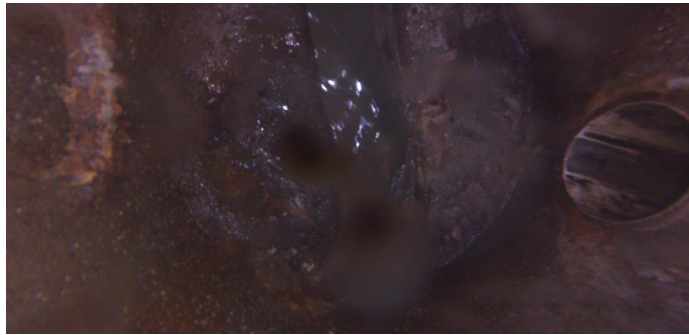
Code:	MGO
Description:	General Observation
Distance (ft):	1.5
Structural Grade:	0
O&M Grade:	0
Clock Start/From:	
Clock To:	
1st Value:	
2nd Value:	
Value Percent:	
Step:	NO
Remarks:	UNDERSIDE OF FRAME



Code:	IW
Description:	Infil Weeper
Distance (ft):	2.3
Structural Grade:	0
O&M Grade:	2
Clock Start/From:	10
Clock To:	12
1st Value:	
2nd Value:	
Value Percent:	
Step:	NO
Remarks:	



Code:	IW
Description:	Infil Weeper
Distance (ft):	3.7
Structural Grade:	0
O&M Grade:	2
Clock Start/From:	12
Clock To:	12
1st Value:	
2nd Value:	
Value Percent:	
Step:	NO
Remarks:	



Code:	SAP
Description:	Surface Aggregate Projecting
Distance (ft):	6.4
Structural Grade:	3
O&M Grade:	0
Clock Start/From:	6
Clock To:	9
1st Value:	
2nd Value:	
Value Percent:	
Step:	NO
Remarks:	



Code:	MGO
Description:	General Observation
Distance (ft):	8.7
Structural Grade:	0
O&M Grade:	0
Clock Start/From:	
Clock To:	
1st Value:	
2nd Value:	
Value Percent:	
Step:	NO
Remarks:	END SURVEY