

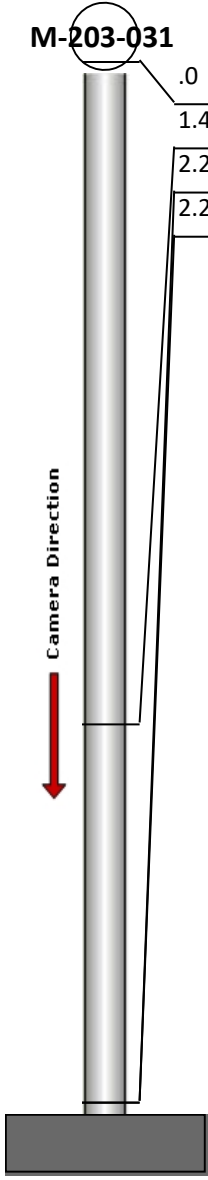
Manhole Inspection Report



Date:	04/17/2018	Weather:		Coding:	RZMACP
MH#:	M-203-031	Owner:	NA	Len. Surveyed:	2.2
P.O.#:		Surveyor:	Jen Costello	Rim to Invert:	3.2
Customer:		Cert. #:	U-907-5518	Wall Material:	Concrete (reinforced)

Street:	Sherman St. 494' North of 38th Ave.	Project:	Hobart, IN
City:	Hobart, IN	GPS Northing:	0.0
Location:		GPS Easting:	0.0
Drain Area:	Northwest	GPS Accuracy:	Nearest Meter
Cover Shape:	Circular	Evidence of Surcharge:	No
Cover Size:	23.0	Potential for Runoff:	None
Comments:			

O&M Index:	0.00	O&M Quick:	0000	O&M Rating:	0.00
Structural Index:	3.00	Structural Quick:	3200	Structural Rating:	6.00
Overall Index:	3.00	Overall Quick:	3200	Overall Rating:	6.00

	Position	Code	Observation	Video (sec)	Grade
	.0	MGO	General Observation	10	NA
	1.4	FL	Fracture Longitudinal	25	S 3
	2.2	SAV	Surface Aggregate Visible	38	S 3
	2.2	MGO	General Observation	49	NA




Code: **MGO**
Description: **General Observation**

Distance (ft): **.0**
Structural Grade: **0**
O&M Grade: **0**
Clock Start/From:
Clock To:
1st Value:
2nd Value:
Value Percent:
Step: **NO**
Remarks: **ACCESS MH**




Code: **FL**
Description: **Fracture Longitudinal**

Distance (ft): **1.4**
Structural Grade: **3**
O&M Grade: **0**
Clock Start/From: **10**
Clock To:
1st Value:
2nd Value:
Value Percent:
Step: **NO**
Remarks:



Code: **SAV**
Description: **Surface Aggregate Visible**

Distance (ft): **2.2**
Structural Grade: **3**
O&M Grade: **0**
Clock Start/From: **12**
Clock To: **12**
1st Value:
2nd Value:
Value Percent:
Step: **NO**
Remarks:



Code: **MGO**
Description: **General Observation**

Distance (ft): **2.2**
Structural Grade: **0**
O&M Grade: **0**
Clock Start/From:
Clock To:
1st Value:
2nd Value:
Value Percent:
Step: **NO**
Remarks: **END SURVEY**