

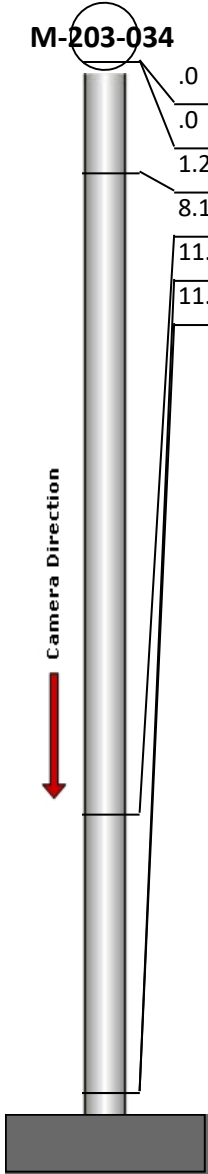
Manhole Inspection Report




Date:	04/17/2018	Weather:		Coding:	RZMACP
MH#:	M-203-034	Owner:	NA	Len. Surveyed:	11.2
P.O.#:		Surveyor:	Jen Costello	Rim to Invert:	13.0
Customer:		Cert. #:	U-907-5518	Wall Material:	Concrete (reinforced)

Street:	38th Ave. 167' West of Montgomery	Project:	Hobart, IN
City:	Hobart, IN	GPS Northing:	0.0
Location:		GPS Easting:	0.0
Drain Area:	Northwest	GPS Accuracy:	Nearest Meter
Cover Shape:	Circular	Evidence of Surcharge:	No
Cover Size:	23.0	Potential for Runoff:	None
Comments:			

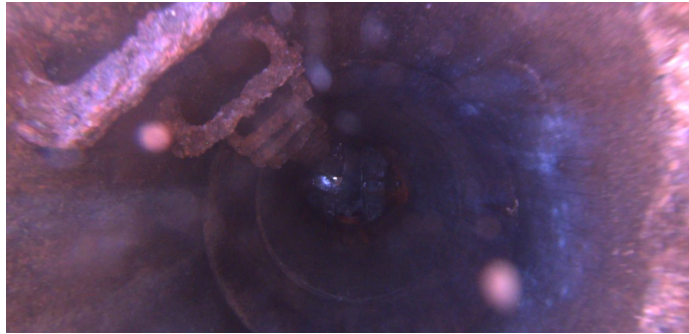
O&M Index:	2.00	O&M Quick:	2200	O&M Rating:	4.00
Structural Index:	1.00	Structural Quick:	1A00	Structural Rating:	11.00
Overall Index:	1.15	Overall Quick:	221A	Overall Rating:	15.00

	Position	Code	Observation	Video (sec)	Grade
	M-203-034				
	.0	MGO	General Observation	10	NA
	.0	SRI	Surface Roughness Increased	21	S 1
	1.2	MGO	General Observation	37	NA
	8.1	IW	Infil Weeper	64	M 2
	11.1	DSZ	Deposits Settled Other	80	M 2
	11.1	SRI	Surface Roughness Increased	91	S 1




Code: **MGO**
Description: **General Observation**

Distance (ft): **.0**
Structural Grade: **0**
O&M Grade: **0**
Clock Start/From:
Clock To:
1st Value:
2nd Value:
Value Percent:
Step: **NO**
Remarks: **ACCESS MH**



Code: **SRI**
Description: **Surface Roughness Increased**

Distance (ft): **.0**
Structural Grade: **1**
O&M Grade: **0**
Clock Start/From: **12**
Clock To: **12**
1st Value:
2nd Value:
Value Percent:
Step: **NO**
Remarks:




Code: **MGO**
Description: **General Observation**

Distance (ft): **1.2**
Structural Grade: **0**
O&M Grade: **0**
Clock Start/From:
Clock To:
1st Value:
2nd Value:
Value Percent:
Step: **NO**
Remarks: **UNDERSIDE OF FRAME**




Code: **IW**
Description: **Infil Weeper**

Distance (ft): **8.1**
Structural Grade: **0**
O&M Grade: **2**
Clock Start/From: **12**
Clock To: **12**
1st Value:
2nd Value:
Value Percent:
Step: **NO**
Remarks:



Code: **DSZ**
Description: **Deposits Settled Other**

Distance (ft): **11.1**
Structural Grade: **0**
O&M Grade: **2**
Clock Start/From: **12**
Clock To: **12**
1st Value:
2nd Value:
Value Percent: **5.000**
Step: **NO**
Remarks: **MISC**



Code: **SRI**
Description: **Surface Roughness Increased**

Distance (ft): **11.1**
Structural Grade: **1**
O&M Grade: **0**
Clock Start/From: **12**
Clock To: **12**
1st Value:
2nd Value:
Value Percent:
Step: **NO**
Remarks: