

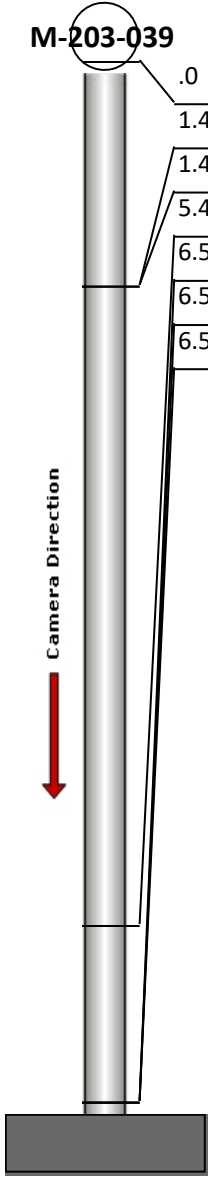
Manhole Inspection Report



Date:	04/17/2018	Weather:		Coding:	RZMACP
MH#:	M-203-039	Owner:	NA	Len. Surveyed:	6.5
P.O.#:		Surveyor:	Jen Costello	Rim to Invert:	8.7
Customer:		Cert. #:	U-907-5518	Wall Material:	Concrete (reinforced)

Street:	between Maitland St. and Montgom	Project:	Hobart, IN
City:	Hobart, IN	GPS Northing:	0.0
Location:		GPS Easting:	0.0
Drain Area:	Northwest	GPS Accuracy:	Nearest Meter
Cover Shape:	Circular	Evidence of Surcharge:	No
Cover Size:	23.0	Potential for Runoff:	None
Comments:			


O&M Index:	2.00	O&M Quick:	2200	O&M Rating:	4.00
Structural Index:	3.00	Structural Quick:	3200	Structural Rating:	6.00
Overall Index:	2.50	Overall Quick:	3222	Overall Rating:	10.00

	Position	Code	Observation	Video (sec)	Grade
	.0	MGO	General Observation	10	NA
	1.4	MGP	General Photo	26	NA
	1.4	SAV	Surface Aggregate Visible	37	S 3
	5.4	MGO	General Observation	58	NA
	6.5	DSF	Deposits Settled Fine	70	M 2
	6.5	SAP	Surface Aggregate Projecting	80	S 3
	6.5	DSF	Deposits Settled Fine	91	M 2




Code: **MGO**
Description: **General Observation**

Distance (ft): **.0**
Structural Grade: **0**
O&M Grade: **0**
Clock Start/From:
Clock To:
1st Value:
2nd Value:
Value Percent:
Step: **NO**
Remarks: **ACCESS MH**



Code:	MGP
Description:	General Photo
Distance (ft):	1.4
Structural Grade:	0
O&M Grade:	0
Clock Start/From:	
Clock To:	
1st Value:	
2nd Value:	
Value Percent:	
Step:	NO
Remarks:	UNDERSIDE OF FRAME



Code:	SAV
Description:	Surface Aggregate Visible
Distance (ft):	1.4
Structural Grade:	3
O&M Grade:	0
Clock Start/From:	12
Clock To:	12
1st Value:	
2nd Value:	
Value Percent:	
Step:	NO
Remarks:	



Code:	MGO
Description:	General Observation
Distance (ft):	5.4
Structural Grade:	0
O&M Grade:	0
Clock Start/From:	
Clock To:	
1st Value:	
2nd Value:	
Value Percent:	
Step:	YES
Remarks:	BROKEN STEP



Code: **DSF**
Description: **Deposits Settled Fine**

Distance (ft): **6.5**
Structural Grade: **0**
O&M Grade: **2**
Clock Start/From: **12**
Clock To: **12**
1st Value:
2nd Value:
Value Percent: **5.000**
Step: **NO**
Remarks:



Code: **SAP**
Description: **Surface Aggregate Projecting**

Distance (ft): **6.5**
Structural Grade: **3**
O&M Grade: **0**
Clock Start/From: **12**
Clock To: **12**
1st Value:
2nd Value:
Value Percent:
Step: **NO**
Remarks:



Code: **DSF**
Description: **Deposits Settled Fine**

Distance (ft): **6.5**
Structural Grade: **0**
O&M Grade: **2**
Clock Start/From: **12**
Clock To: **12**
1st Value:
2nd Value:
Value Percent: **5.000**
Step: **NO**
Remarks: