

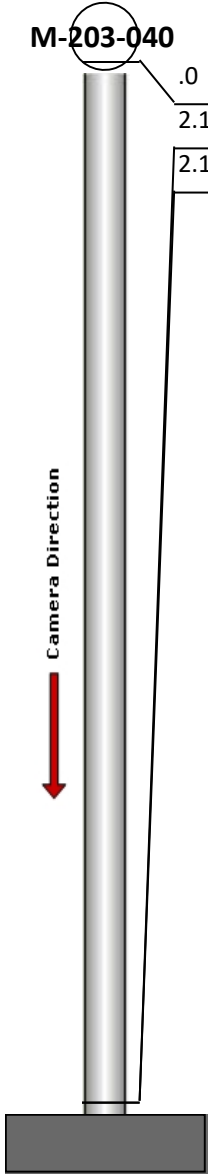
# Manhole Inspection Report




Date:	04/17/2018	Weather:		Coding:	RZMACP
MH#:	M-203-040	Owner:	NA	Len. Surveyed:	2.1
P.O.#:		Surveyor:	Jen Costello	Rim to Invert:	3.0
Customer:		Cert. #:	U-907-5518	Wall Material:	Concrete (reinforced)

Street:	Alley between 37th Ave. and 38th A	Project:	Hobart, IN
City:	Hobart, IN	GPS Northing:	0.0
Location:		GPS Easting:	0.0
Drain Area:	Northwest	GPS Accuracy:	Nearest Meter
Cover Shape:	Circular	Evidence of Surcharge:	No
Cover Size:	23.0	Potential for Runoff:	None
Comments:			

O&M Index:	0.00	O&M Quick:	0000	O&M Rating:	0.00
Structural Index:	3.00	Structural Quick:	3100	Structural Rating:	3.00
Overall Index:	3.00	Overall Quick:	3100	Overall Rating:	3.00

	Position	Code	Observation	Video (sec)	Grade
	M-203-040				
	.0	MGO	General Observation	10	NA
	2.1	MGO	General Observation	24	NA
	2.1	SAV	Surface Aggregate Visible	35	S 3




Code: **MGO**  
 Description: **General Observation**

Distance (ft): **.0**  
 Structural Grade: **0**  
 O&M Grade: **0**  
 Clock Start/From:  
 Clock To:  
 1st Value:  
 2nd Value:  
 Value Percent:  
 Step: **NO**  
 Remarks: **ACCESS MH**

---


Code:	<b>MGO</b>
Description:	<b>General Observation</b>



Distance (ft):	<b>2.1</b>
Structural Grade:	<b>0</b>
O&M Grade:	<b>0</b>
Clock Start/From:	
Clock To:	
1st Value:	
2nd Value:	
Value Percent:	
Step:	<b>NO</b>
Remarks:	<b>END SURVEY</b>

---

Code:	<b>SAV</b>
Description:	<b>Surface Aggregate Visible</b>



Distance (ft):	<b>2.1</b>
Structural Grade:	<b>3</b>
O&M Grade:	<b>0</b>
Clock Start/From:	<b>12</b>
Clock To:	<b>12</b>
1st Value:	
2nd Value:	
Value Percent:	
Step:	<b>NO</b>
Remarks:	