

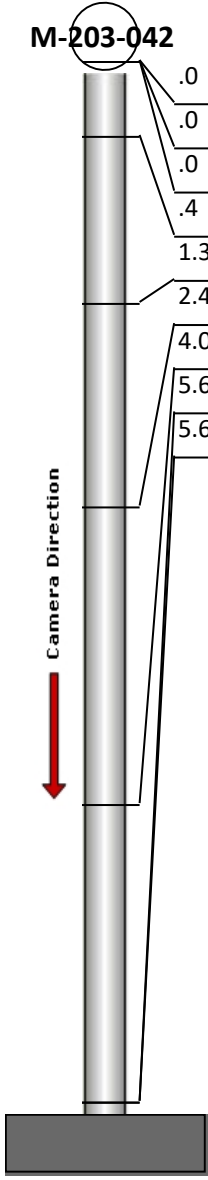
# Manhole Inspection Report



Date:	04/17/2018	Weather:		Coding:	RZMACP
MH#:	M-203-042	Owner:	NA	Len. Surveyed:	5.6
P.O.#:		Surveyor:	Jen Costello	Rim to Invert:	7.4
Customer:		Cert. #:	U-907-5518	Wall Material:	Concrete (reinforced)

Street:	between Evergreen St. and Maitland	Project:	Hobart, IN
City:	Hobart, IN	GPS Northing:	0.0
Location:		GPS Easting:	0.0
Drain Area:	Northwest	GPS Accuracy:	Nearest Meter
Cover Shape:	Circular	Evidence of Surcharge:	No
Cover Size:	23.0	Potential for Runoff:	None
Comments:			

O&M Index:	1.67	O&M Quick:	2211	O&M Rating:	5.00
Structural Index:	3.00	Structural Quick:	3100	Structural Rating:	3.00
Overall Index:	2.00	Overall Quick:	3122	Overall Rating:	8.00

	Position	Code	Observation	Video (sec)	Grade
					
	.0	MGO	General Observation	10	NA
	.0	SAV	Surface Aggregate Visible	20	S 3
	.0	RFJ	Roots Fine Joint	31	M 1
	.4	MGO	General Observation	42	NA
	1.3	MGO	General Observation	57	NA
	2.4	IS	Infil Stain	72	NA
	4.0	IW	Infil Weeper	87	M 2
	5.6	DSZ	Deposits Settled Other	102	M 2
	5.6	MGO	General Observation	113	NA



Code: **MGO**  
Description: **General Observation**

Distance (ft): **.0**  
Structural Grade: **0**  
O&M Grade: **0**  
Clock Start/From:  
Clock To:  
1st Value:  
2nd Value:  
Value Percent:  
Step: **NO**  
Remarks: **access MH**



---

Code:	<b>SAV</b>
Description:	<b>Surface Aggregate Visible</b>
Distance (ft):	<b>.0</b>
Structural Grade:	<b>3</b>
O&M Grade:	<b>0</b>
Clock Start/From:	<b>12</b>
Clock To:	<b>12</b>
1st Value:	
2nd Value:	
Value Percent:	
Step:	<b>NO</b>
Remarks:	

---



---


Code:	<b>RFJ</b>
Description:	<b>Roots Fine Joint</b>
Distance (ft):	<b>.0</b>
Structural Grade:	<b>0</b>
O&M Grade:	<b>1</b>
Clock Start/From:	<b>4</b>
Clock To:	
1st Value:	
2nd Value:	
Value Percent:	
Step:	<b>NO</b>
Remarks:	

---



---

Code:	<b>MGO</b>
Description:	<b>General Observation</b>
Distance (ft):	<b>.4</b>
Structural Grade:	<b>0</b>
O&M Grade:	<b>0</b>
Clock Start/From:	
Clock To:	
1st Value:	
2nd Value:	
Value Percent:	
Step:	<b>NO</b>
Remarks:	<b>BROKEN STEP</b>



Code: **MGO**  
Description: **General Observation**

Distance (ft): **1.3**  
Structural Grade: **0**  
O&M Grade: **0**  
Clock Start/From:  
Clock To:  
1st Value:  
2nd Value:  
Value Percent:  
Step: **NO**  
Remarks: **UNDERSIDE OF FRAME**

---



Code: **IS**  
Description: **Infil Stain**

Distance (ft): **2.4**  
Structural Grade: **0**  
O&M Grade: **0**  
Clock Start/From: **12**  
Clock To: **12**  
1st Value:  
2nd Value:  
Value Percent:  
Step: **NO**  
Remarks:


---



Code: **IW**  
Description: **Infil Weeper**

Distance (ft): **4.0**  
Structural Grade: **0**  
O&M Grade: **2**  
Clock Start/From: **12**  
Clock To:  
1st Value:  
2nd Value:  
Value Percent:  
Step: **NO**  
Remarks:

---



Code: **DSZ**  
Description: **Deposits Settled Other**

Distance (ft): **5.6**  
Structural Grade: **0**  
O&M Grade: **2**  
Clock Start/From: **12**  
Clock To: **12**  
1st Value:  
2nd Value:  
Value Percent: **10.000**  
Step: **NO**  
Remarks: **MISC**

---



Code: **MGO**  
Description: **General Observation**

Distance (ft): **5.6**  
Structural Grade: **0**  
O&M Grade: **0**  
Clock Start/From:  
Clock To:  
1st Value:  
2nd Value:  
Value Percent:  
Step: **NO**  
Remarks: **END SURVEY**