

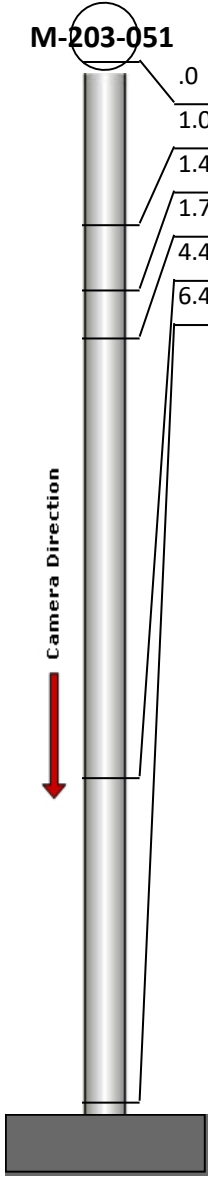
# Manhole Inspection Report



Date:	<b>04/17/2018</b>	Weather:		Coding:	<b>RZMACP</b>
MH#:	<b>M-203-051</b>	Owner:	<b>NA</b>	Len. Surveyed:	<b>6.4</b>
P.O.#:		Surveyor:	<b>Jen Costello</b>	Rim to Invert:	<b>7.8</b>
Customer:		Cert. #:	<b>U-907-5518</b>	Wall Material:	<b>Concrete (reinforced)</b>

Street:	<b>38th Ave. 167' West of Evergreen St.</b>	Project:	<b>Hobart, IN</b>
City:	<b>Hobart, IN</b>	GPS Northing:	<b>0.0</b>
Location:		GPS Easting:	<b>0.0</b>
Drain Area:	<b>Northwest</b>	GPS Accuracy:	<b>Nearest Meter</b>
Cover Shape:	<b>Circular</b>	Evidence of Surcharge:	<b>No</b>
Cover Size:	<b>23.0</b>	Potential for Runoff:	<b>None</b>
Comments:			

O&M Index:	<b>1.50</b>	O&M Quick:	<b>2111</b>	O&M Rating:	<b>3.00</b>
Structural Index:	<b>1.00</b>	Structural Quick:	<b>1100</b>	Structural Rating:	<b>1.00</b>
Overall Index:	<b>1.33</b>	Overall Quick:	<b>2112</b>	Overall Rating:	<b>4.00</b>

	Position	Code	Observation	Video (sec)	Grade
	.0	MGO	General Observation	10	NA
	1.0	SRI	Surface Roughness Increased	23	S 1
	1.4	MGP	General Photo	37	NA
	1.7	RFJ	Roots Fine Joint	50	M 1
	4.4	IW	Infil Weeper	66	M 2
	6.4	MGO	General Observation	81	NA



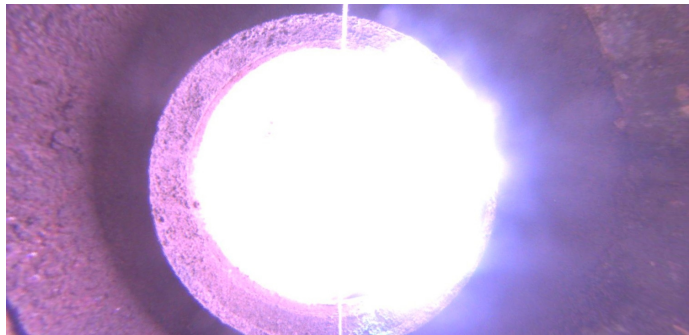
Code: **MGO**  
Description: **General Observation**

Distance (ft): **.0**  
Structural Grade: **0**  
O&M Grade: **0**  
Clock Start/From:  
Clock To:  
1st Value:  
2nd Value:  
Value Percent:  
Step: **NO**  
Remarks: **ACCESS MH**



Code: **SRI**  
Description: **Surface Roughness Increased**

Distance (ft): **1.0**  
Structural Grade: **1**  
O&M Grade: **0**  
Clock Start/From: **12**  
Clock To: **12**  
1st Value:  
2nd Value:  
Value Percent:  
Step: **NO**  
Remarks:



Code: **MGP**  
Description: **General Photo**

Distance (ft): **1.4**  
Structural Grade: **0**  
O&M Grade: **0**  
Clock Start/From:  
Clock To:  
1st Value:  
2nd Value:  
Value Percent:  
Step: **NO**  
Remarks: **UNDERSIDE OF FRAME**




Code: **RFJ**  
Description: **Roots Fine Joint**

Distance (ft): **1.7**  
Structural Grade: **0**  
O&M Grade: **1**  
Clock Start/From: **12**  
Clock To: **12**  
1st Value:  
2nd Value:  
Value Percent:  
Step: **NO**  
Remarks:



Code: **IW**  
Description: **Infil Weeper**

Distance (ft): **4.4**  
Structural Grade: **0**  
O&M Grade: **2**  
Clock Start/From: **5**  
Clock To:  
1st Value:  
2nd Value:  
Value Percent:  
Step: **NO**  
Remarks:



Code: **MGO**  
Description: **General Observation**

Distance (ft): **6.4**  
Structural Grade: **0**  
O&M Grade: **0**  
Clock Start/From:  
Clock To:  
1st Value:  
2nd Value:  
Value Percent:  
Step: **NO**  
Remarks: **END SURVEY**