

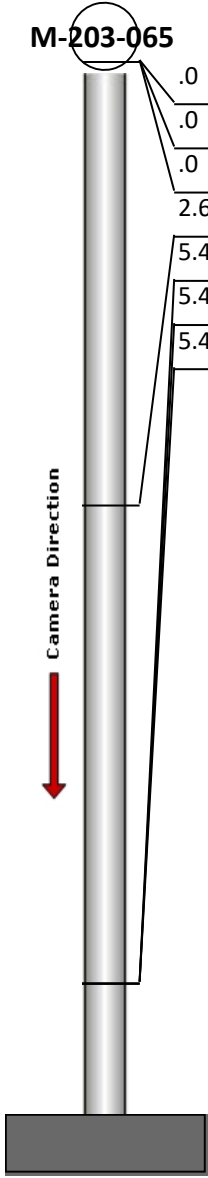
Manhole Inspection Report



Date:	10/04/2022	Weather:		Coding:	RZMACP
MH#:	M-203-065	Owner:	NA	Len. Surveyed:	6.1
P.O.#:		Surveyor:	Jen Costello	Rim to Invert:	6.7
Customer:		Cert. #:	U-907-5518	Wall Material:	Concrete (cast in place)

Street:	38th Ave. and Sandusky St. to the N	Project:	Hobart, IN
City:	Hobart, IN	GPS Northing:	2295474.973
Location:	Local Rural Streets	GPS Easting:	2891584.198
Drain Area:	Northwest	GPS Accuracy:	Sub-Meter
Cover Shape:	Circular	Evidence of Surcharge:	No
Cover Size:	24.0	Potential for Runoff:	None
Comments:			


O&M Index:	2.33	O&M Quick:	4121	O&M Rating:	7.00
Structural Index:	1.00	Structural Quick:	1100	Structural Rating:	1.00
Overall Index:	2.00	Overall Quick:	4121	Overall Rating:	8.00

	Position	Code	Observation	Video (sec)	Grade
	.0	MGO	General Observation	10	NA
	.0	SRI	Surface Roughness Increased	21	S 1
	.0	RFJ	Roots Fine Joint	32	M 1
	2.6	MGO	General Observation	51	NA
	5.4	DSF	Deposits Settled Fine	71	M 2
	5.4	DSF	Deposits Settled Fine	82	M 4
	5.4	MGO	General Observation	94	NA



Code: **MGO**
Description: **General Observation**

Distance (ft): **.0**
Structural Grade: **0**
O&M Grade: **0**
Clock Start/From:
Clock To:
1st Value:
2nd Value:
Value Percent:
Step: **NO**
Remarks: **access mh**



Code: **SRI**
Description: **Surface Roughness Increased**

Distance (ft): **.0**
Structural Grade: **1**
O&M Grade: **0**
Clock Start/From: **12**
Clock To: **12**
1st Value:
2nd Value:
Value Percent:
Step: **NO**
Remarks:




Code: **RFJ**
Description: **Roots Fine Joint**

Distance (ft): **.0**
Structural Grade: **0**
O&M Grade: **1**
Clock Start/From: **10**
Clock To: **2**
1st Value:
2nd Value:
Value Percent:
Step: **NO**
Remarks:



Code: **MGO**
Description: **General Observation**

Distance (ft): **2.6**
Structural Grade: **0**
O&M Grade: **0**
Clock Start/From:
Clock To:
1st Value:
2nd Value:
Value Percent:
Step: **NO**
Remarks: **underside of frame**



Code: **DSF**
Description: **Deposits Settled Fine**

Distance (ft): **5.4**
Structural Grade: **0**
O&M Grade: **2**
Clock Start/From: **12**
Clock To: **12**
1st Value:
2nd Value:
Value Percent: **5.000**
Step: **NO**
Remarks:



Code: **DSF**
Description: **Deposits Settled Fine**

Distance (ft): **5.4**
Structural Grade: **0**
O&M Grade: **4**
Clock Start/From: **3**
Clock To: **6**
1st Value:
2nd Value:
Value Percent: **30.000**
Step: **NO**
Remarks:



Code: **MGO**
Description: **General Observation**

Distance (ft): **5.4**
Structural Grade: **0**
O&M Grade: **0**
Clock Start/From:
Clock To:
1st Value:
2nd Value:
Value Percent:
Step: **NO**
Remarks: **end of survey**