

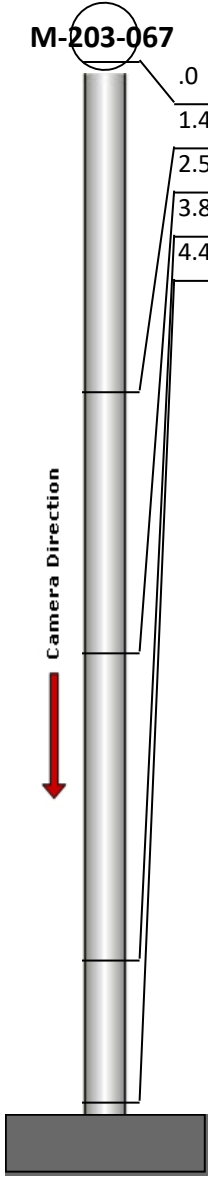
Manhole Inspection Report



Date:	04/17/2018	Weather:		Coding:	RZMACP
MH#:	M-203-067	Owner:	NA	Len. Surveyed:	4.4
P.O.#:		Surveyor:	Jen Costello	Rim to Invert:	6.3
Customer:		Cert. #:	U-907-5518	Wall Material:	Concrete (reinforced)

Street:	Sandusky St. and Route 6 to the Sou	Project:	Hobart, IN
City:	Hobart, IN	GPS Northing:	0.0
Location:		GPS Easting:	0.0
Drain Area:	Northwest	GPS Accuracy:	Nearest Meter
Cover Shape:	Circular	Evidence of Surcharge:	No
Cover Size:	23.0	Potential for Runoff:	None
Comments:			


O&M Index:	2.50	O&M Quick:	3121	O&M Rating:	5.00
Structural Index:	0.00	Structural Quick:	0000	Structural Rating:	0.00
Overall Index:	2.50	Overall Quick:	3121	Overall Rating:	5.00

	Position	Code	Observation	Video (sec)	Grade
	.0	MGO	General Observation	10	NA
	1.4	MGO	General Observation	26	NA
	2.5	DAZ	Deposits Attached Other	42	M 2
	3.8	RMJ	Roots Medium Joint	56	M 3
	4.4	MGO	General Observation	69	NA



Code: **MGO**
Description: **General Observation**

Distance (ft): **.0**
Structural Grade: **0**
O&M Grade: **0**
Clock Start/From:
Clock To:
1st Value:
2nd Value:
Value Percent:
Step: **NO**
Remarks: **ACCESS MH**




Code:	MGO
Description:	General Observation
Distance (ft):	1.4
Structural Grade:	0
O&M Grade:	0
Clock Start/From:	
Clock To:	
1st Value:	
2nd Value:	
Value Percent:	
Step:	NO
Remarks:	UNDERSIDE OF FRAME



Code:	DAZ
Description:	Deposits Attached Other
Distance (ft):	2.5
Structural Grade:	0
O&M Grade:	2
Clock Start/From:	12
Clock To:	1
1st Value:	
2nd Value:	
Value Percent:	10.000
Step:	YES
Remarks:	



Code:	RMJ
Description:	Roots Medium Joint
Distance (ft):	3.8
Structural Grade:	0
O&M Grade:	3
Clock Start/From:	12
Clock To:	3
1st Value:	
2nd Value:	
Value Percent:	20.000
Step:	NO
Remarks:	



Code:	MGO
Description:	General Observation
Distance (ft):	4.4
Structural Grade:	0
O&M Grade:	0
Clock Start/From:	
Clock To:	
1st Value:	
2nd Value:	
Value Percent:	
Step:	NO
Remarks:	END SURVEY