

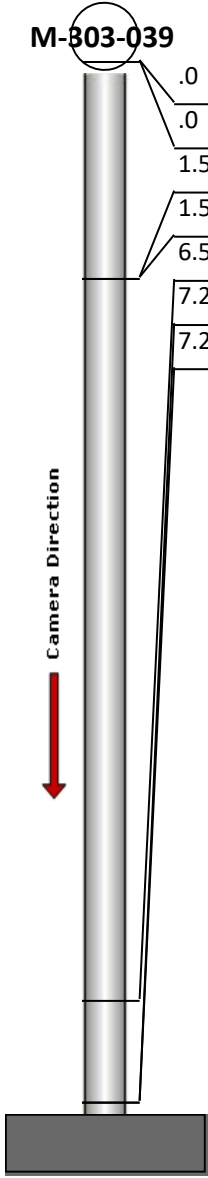
Manhole Inspection Report




Date:	04/13/2018	Weather:		Coding:	RZMACP
MH#:	M-303-039	Owner:	NA	Len. Surveyed:	7.2
P.O.#:		Surveyor:	Jen Costello	Rim to Invert:	8.3
Customer:		Cert. #:	U-907-5518	Wall Material:	Concrete (reinforced)

Street:	Intersection of 38th Ave. and Roche	Project:	Hobart, IN
City:	Hobart, IN	GPS Northing:	0.0
Location:		GPS Easting:	0.0
Drain Area:	Northwest	GPS Accuracy:	Nearest Meter
Cover Shape:	Circular	Evidence of Surcharge:	No
Cover Size:	23.0	Potential for Runoff:	None
Comments:			


O&M Index:	2.00	O&M Quick:	2100	O&M Rating:	2.00
Structural Index:	5.00	Structural Quick:	5800	Structural Rating:	40.00
Overall Index:	4.67	Overall Quick:	5821	Overall Rating:	42.00

	Position	Code	Observation	Video (sec)	Grade
	.0	MGO	General Observation	10	NA
	.0	SRV	Surface Reinforcement Visible	21	S 5
	1.5	MGP	General Photo	37	NA
	1.5	B	Broken	48	S 5
	6.5	DSF	Deposits Settled Fine	70	M 2
	7.2	MGO	General Observation	82	NA
	7.2	SRV	Surface Reinforcement Visible	92	S 5




Code: **MGO**
Description: **General Observation**


Distance (ft): **.0**
Structural Grade: **0**
O&M Grade: **0**
Clock Start/From:
Clock To:
1st Value:
2nd Value:
Value Percent:
Step: **NO**
Remarks: **ACCESS MH**



Code:	SRV
Description:	Surface Reinforcement Visible
Distance (ft):	.0
Structural Grade:	5
O&M Grade:	0
Clock Start/From:	12
Clock To:	12
1st Value:	
2nd Value:	
Value Percent:	
Step:	NO
Remarks:	



Code:	MGP
Description:	General Photo
Distance (ft):	1.5
Structural Grade:	0
O&M Grade:	0
Clock Start/From:	
Clock To:	
1st Value:	
2nd Value:	
Value Percent:	
Step:	NO
Remarks:	UNDERSIDE OF FRAME




Code:	B
Description:	Broken
Distance (ft):	1.5
Structural Grade:	5
O&M Grade:	0
Clock Start/From:	8
Clock To:	10
1st Value:	
2nd Value:	
Value Percent:	
Step:	NO
Remarks:	




Code: **DSF**
Description: **Deposits Settled Fine**

Distance (ft): **6.5**
Structural Grade: **0**
O&M Grade: **2**
Clock Start/From: **6**
Clock To: **12**
1st Value:
2nd Value:
Value Percent: **5.000**
Step: **NO**
Remarks:



Code: **MGO**
Description: **General Observation**

Distance (ft): **7.2**
Structural Grade: **0**
O&M Grade: **0**
Clock Start/From:
Clock To:
1st Value:
2nd Value:
Value Percent:
Step: **NO**
Remarks: **END SURVEY**



Code: **SRV**
Description: **Surface Reinforcement Visible**

Distance (ft): **7.2**
Structural Grade: **5**
O&M Grade: **0**
Clock Start/From: **12**
Clock To: **12**
1st Value:
2nd Value:
Value Percent:
Step: **NO**
Remarks: