

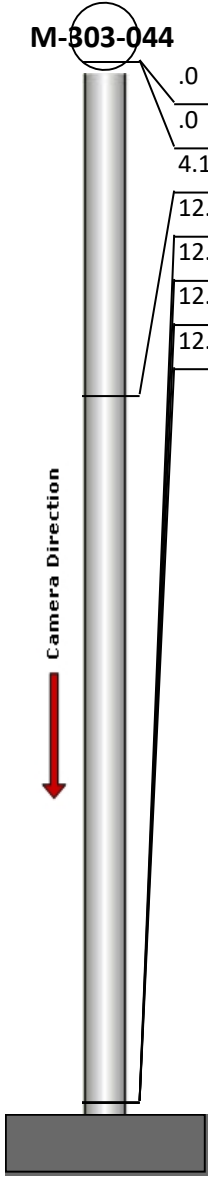
Manhole Inspection Report



Date:	09/20/2022	Weather:		Coding:	RZMACP
MH#:	M-303-044	Owner:	NA	Len. Surveyed:	12.8
P.O.#:		Surveyor:	Jen Costello	Rim to Invert:	14.2
Customer:		Cert. #:	U-907-5518	Wall Material:	Other

Street:	Brown St. 255' South of 37th Ave.	Project:	Hobart, IN
City:	Hobart, IN	GPS Northing:	2295589.497
Location:	Yard	GPS Easting:	2896052.866
Drain Area:	Northwest	GPS Accuracy:	Sub-Meter
Cover Shape:	Circular	Evidence of Surcharge:	
Cover Size:	24.0	Potential for Runoff:	
Comments:			

O&M Index:	2.00	O&M Quick:	2100	O&M Rating:	2.00
Structural Index:	1.00	Structural Quick:	1A00	Structural Rating:	14.00
Overall Index:	1.07	Overall Quick:	211A	Overall Rating:	16.00

	Position	Code	Observation	Video (sec)	Grade
	M-303-044				
	.0	MGO	General Observation	10	NA
	.0	SRI	Surface Roughness Increased	21	S 1
	4.1	MGO	General Observation	43	NA
	12.8	DSF	Deposits Settled Fine	74	M 2
	12.8	SRI	Surface Roughness Increased	85	S 1
	12.8	MGO	General Observation	96	NA
	12.8	SRI	Surface Roughness Increased	107	S 1




Code: **MGO**
Description: **General Observation**

Distance (ft): **.0**
Structural Grade: **0**
O&M Grade: **0**
Clock Start/From:
Clock To:
1st Value:
2nd Value:
Value Percent:
Step: **NO**
Remarks: **access mh**



Code: **SRI**
Description: **Surface Roughness Increased**

Distance (ft): **.0**
Structural Grade: **1**
O&M Grade: **0**
Clock Start/From: **12**
Clock To: **12**
1st Value:
2nd Value:
Value Percent:
Step: **NO**
Remarks:




Code: **MGO**
Description: **General Observation**

Distance (ft): **4.1**
Structural Grade: **0**
O&M Grade: **0**
Clock Start/From:
Clock To:
1st Value:
2nd Value:
Value Percent:
Step: **NO**
Remarks: **underside of frame**



Code: **DSF**
Description: **Deposits Settled Fine**

Distance (ft): **12.8**
Structural Grade: **0**
O&M Grade: **2**
Clock Start/From: **12**
Clock To: **12**
1st Value:
2nd Value:
Value Percent: **5.000**
Step: **NO**
Remarks:



Code: **SRI**
Description: **Surface Roughness Increased**

Distance (ft): **12.8**
Structural Grade: **1**
O&M Grade: **0**
Clock Start/From: **3**
Clock To: **9**
1st Value:
2nd Value:
Value Percent:
Step: **NO**
Remarks:



Code: **MGO**
Description: **General Observation**

Distance (ft): **12.8**
Structural Grade: **0**
O&M Grade: **0**
Clock Start/From:
Clock To:
1st Value:
2nd Value:
Value Percent:
Step: **NO**
Remarks: **end of survey**



Code: **SRI**
Description: **Surface Roughness Increased**

Distance (ft): **12.8**
Structural Grade: **1**
O&M Grade: **0**
Clock Start/From: **12**
Clock To: **12**
1st Value:
2nd Value:
Value Percent:
Step: **NO**
Remarks: