

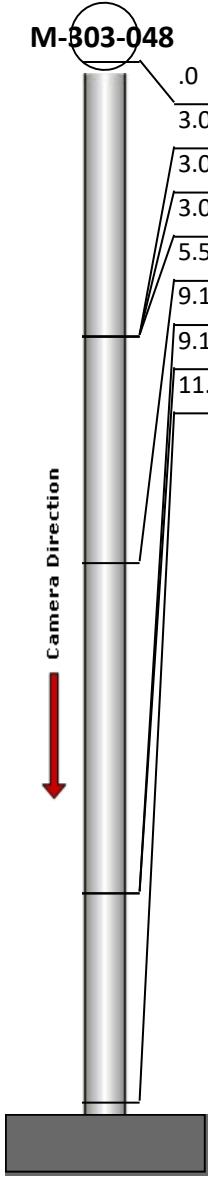
Manhole Inspection Report



Date:	05/16/2018	Weather:		Coding:	RZMACP
MH#:	M-303-048	Owner:	NA	Len. Surveyed:	11.4
P.O.#:		Surveyor:	Jen Costello	Rim to Invert:	12.0
Customer:		Cert. #:	U-907-5518	Wall Material:	Concrete (reinforced)

Street:	North of L.S. #4.	Project:	Hobart, IN
City:	Hobart, IN	GPS Northing:	41.55062866
Location:		GPS Easting:	-87.29304504
Drain Area:	Northwest	GPS Accuracy:	Nearest Meter
Cover Shape:	Circular	Evidence of Surcharge:	No
Cover Size:	22.5	Potential for Runoff:	None
Comments:			

O&M Index:	2.00	O&M Quick:	2400	O&M Rating:	8.00
Structural Index:	1.00	Structural Quick:	1100	Structural Rating:	1.00
Overall Index:	1.80	Overall Quick:	2411	Overall Rating:	9.00

	Position	Code	Observation	Video (sec)	Grade
	.0	MGP	General Photo	10	NA
	3.0	SRI	Surface Roughness Increased	30	S 1
	3.0	MGO	General Observation	41	NA
	3.0	DAR	Deposits Attached Ragging	54	M 2
	5.5	IW	Infil Weeper	71	M 2
	9.1	DAE	Deposits Attached Encrustation	90	M 2
	9.1	DAR	Deposits Attached Ragging	101	M 2
	11.4	MGO	General Observation	117	NA



Code:	MGP
Description:	General Photo
Distance (ft):	.0
Structural Grade:	0
O&M Grade:	0
Clock Start/From:	
Clock To:	
1st Value:	
2nd Value:	
Value Percent:	
Step:	NO
Remarks:	ACCESS MH



Code: **SRI**
Description: **Surface Roughness Increased**

Distance (ft): **3.0**
Structural Grade: **1**
O&M Grade: **0**
Clock Start/From: **12**
Clock To: **12**
1st Value:
2nd Value:
Value Percent:
Step: **NO**
Remarks:



Code: **MGO**
Description: **General Observation**

Distance (ft): **3.0**
Structural Grade: **0**
O&M Grade: **0**
Clock Start/From:
Clock To:
1st Value:
2nd Value:
Value Percent:
Step: **NO**
Remarks: **UNDERSIDE OF FRAME**



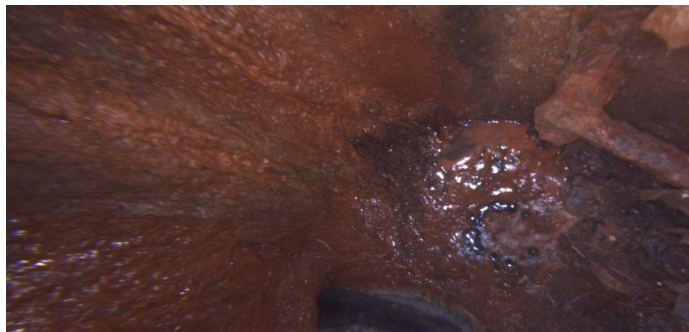
Code: **DAR**
Description: **Deposits Attached Ragging**

Distance (ft): **3.0**
Structural Grade: **0**
O&M Grade: **2**
Clock Start/From: **2**
Clock To:
1st Value:
2nd Value:
Value Percent: **5.000**
Step: **YES**
Remarks:



Code: **IW**
Description: **Infil Weeper**

Distance (ft): **5.5**
Structural Grade: **0**
O&M Grade: **2**
Clock Start/From: **12**
Clock To: **12**
1st Value:
2nd Value:
Value Percent:
Step: **NO**
Remarks:



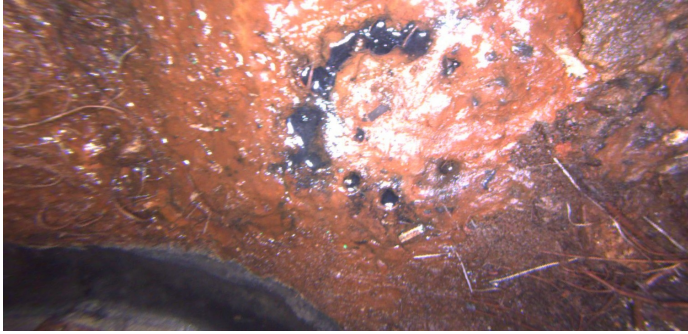
Code: **DAE**
Description: **Deposits Attached Encrustation**

Distance (ft): **9.1**
Structural Grade: **0**
O&M Grade: **2**
Clock Start/From: **9**
Clock To: **12**
1st Value:
2nd Value:
Value Percent: **5.000**
Step: **NO**
Remarks:



Code: **DAR**
Description: **Deposits Attached Ragging**

Distance (ft): **9.1**
Structural Grade: **0**
O&M Grade: **2**
Clock Start/From: **2**
Clock To:
1st Value:
2nd Value:
Value Percent: **5.000**
Step: **YES**
Remarks:



Code:	MGO
Description:	General Observation
Distance (ft):	11.4
Structural Grade:	0
O&M Grade:	0
Clock Start/From:	
Clock To:	
1st Value:	
2nd Value:	
Value Percent:	
Step:	NO
Remarks:	end survey