

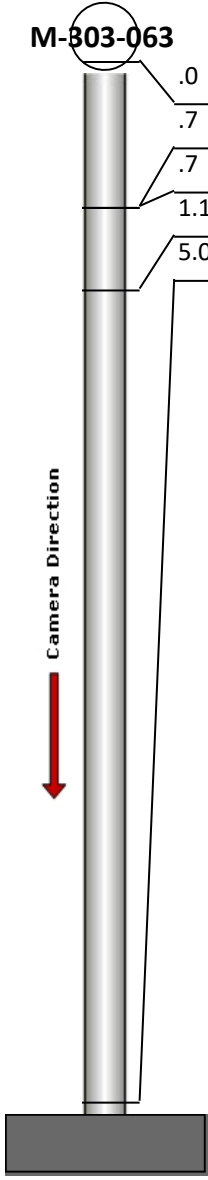
# Manhole Inspection Report

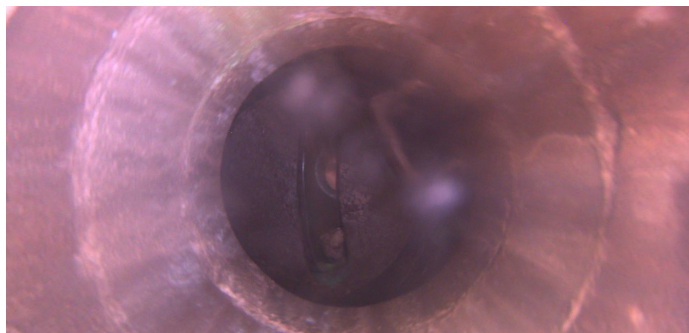


Date:	<b>04/13/2018</b>	Weather:		Coding:	<b>RZMACP</b>
MH#:	<b>M-303-063</b>	Owner:	<b>NA</b>	Len. Surveyed:	<b>5.0</b>
P.O.#:		Surveyor:	<b>Jen Costello</b>	Rim to Invert:	<b>6.3</b>
Customer:		Cert. #:	<b>U-907-5518</b>	Wall Material:	<b>Concrete (reinforced)</b>

Street:	<b>S. Hanson Blvd. 171' West of E. Hans</b>	Project:	<b>Hobart, IN</b>
City:	<b>Hobart, IN</b>	GPS Northing:	<b>0.0</b>
Location:		GPS Easting:	<b>0.0</b>
Drain Area:	<b>Northwest</b>	GPS Accuracy:	<b>Nearest Meter</b>
Cover Shape:	<b>Circular</b>	Evidence of Surcharge:	<b>No</b>
Cover Size:	<b>23.0</b>	Potential for Runoff:	<b>None</b>
Comments:			


O&M Index:	<b>0.00</b>	O&M Quick:	<b>0000</b>	O&M Rating:	<b>0.00</b>
Structural Index:	<b>1.50</b>	Structural Quick:	<b>2111</b>	Structural Rating:	<b>3.00</b>
Overall Index:	<b>1.50</b>	Overall Quick:	<b>2111</b>	Overall Rating:	<b>3.00</b>

	Position	Code	Observation	Video (sec)	Grade
	M-303-063				
	.0	MGO	General Observation	10	NA
	.7	CL	Crack Longitudinal	23	S 2
	.7	SRI	Surface Roughness Increased	35	S 1
	1.1	MGP	General Photo	49	NA
	5.0	MGO	General Observation	69	NA



Code: **MGO**  
Description: **General Observation**

Distance (ft): **.0**  
Structural Grade: **0**  
O&M Grade: **0**  
Clock Start/From:  
Clock To:  
1st Value:  
2nd Value:  
Value Percent:  
Step: **NO**  
Remarks: **ACCESS MH**



Code: **CL**  
Description: **Crack Longitudinal**

Distance (ft): **.7**  
Structural Grade: **2**  
O&M Grade: **0**  
Clock Start/From: **3**  
Clock To:  
1st Value:  
2nd Value:  
Value Percent:  
Step: **NO**  
Remarks:




Code: **SRI**  
Description: **Surface Roughness Increased**

Distance (ft): **.7**  
Structural Grade: **1**  
O&M Grade: **0**  
Clock Start/From: **12**  
Clock To: **12**  
1st Value:  
2nd Value:  
Value Percent:  
Step: **NO**  
Remarks:



Code: **MGP**  
Description: **General Photo**

Distance (ft): **1.1**  
Structural Grade: **0**  
O&M Grade: **0**  
Clock Start/From:  
Clock To:  
1st Value:  
2nd Value:  
Value Percent:  
Step: **NO**  
Remarks: **UNDERSIDE OF FRAME**



Code: **MGO**  
Description: **General Observation**

Distance (ft): **5.0**

Structural Grade: **0**

O&M Grade: **0**

Clock Start/From:

Clock To:

1st Value:

2nd Value:

Value Percent:

Step: **NO**

Remarks: **END SURVEY**