

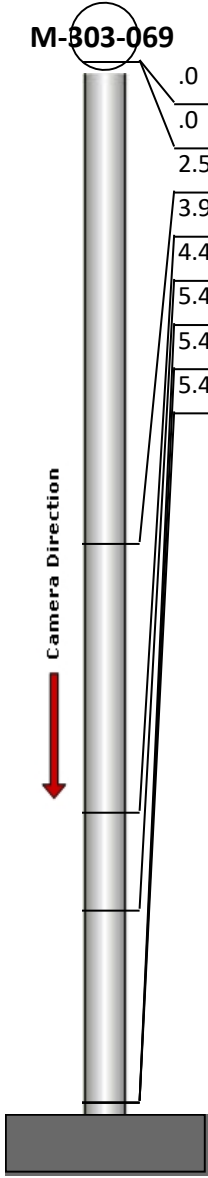
Manhole Inspection Report



Date:	10/06/2022	Weather:		Coding:	RZMACP
MH#:	M-303-069	Owner:	NA	Len. Surveyed:	5.4
P.O.#:		Surveyor:	Todd Machine	Rim to Invert:	6.4
Customer:		Cert. #:	P0038859-082022	Wall Material:	Concrete (precast)

Street:	39th Ave. and Ridgelawn St.	Project:	Hobart, IN
City:	Hobart, IN	GPS Northing:	2294563.427
Location:	Other	GPS Easting:	2895426
Drain Area:	Northwest	GPS Accuracy:	Sub-Meter
Cover Shape:	Circular	Evidence of Surcharge:	No
Cover Size:	24.0	Potential for Runoff:	None
Comments:			


O&M Index:	2.00	O&M Quick:	2300	O&M Rating:	6.00
Structural Index:	1.00	Structural Quick:	1500	Structural Rating:	5.00
Overall Index:	1.38	Overall Quick:	2315	Overall Rating:	11.00

	Position	Code	Observation	Video (sec)	Grade
	.0	MGO	General Observation	10	NA
	.0	SRI	Surface Roughness Increased	21	S 1
	2.5	MGO	General Observation	40	NA
	3.9	IW	Infil Weeper	56	M 2
	4.4	IW	Infil Weeper	69	M 2
	5.4	DSF	Deposits Settled Fine	83	M 2
	5.4	SRI	Surface Roughness Increased	94	S 1
	5.4	MGO	General Observation	105	NA




Code: **MGO**
Description: **General Observation**

Distance (ft): **.0**
Structural Grade: **0**
O&M Grade: **0**
Clock Start/From:
Clock To:
1st Value:
2nd Value:
Value Percent:
Step: **NO**
Remarks: **access mh**



Code: **SRI**
Description: **Surface Roughness Increased**

Distance (ft): **.0**
Structural Grade: **1**
O&M Grade: **0**
Clock Start/From: **12**
Clock To: **12**
1st Value:
2nd Value:
Value Percent:
Step: **NO**
Remarks:



Code: **MGO**
Description: **General Observation**

Distance (ft): **2.5**
Structural Grade: **0**
O&M Grade: **0**
Clock Start/From:
Clock To:
1st Value:
2nd Value:
Value Percent:
Step: **NO**
Remarks: **underside of frame**



Code: **IW**
Description: **Infil Weeper**

Distance (ft): **3.9**
Structural Grade: **0**
O&M Grade: **2**
Clock Start/From: **6**
Clock To: **12**
1st Value:
2nd Value:
Value Percent:
Step: **NO**
Remarks:



Code: **IW**
Description: **Infil Weeper**

Distance (ft): **4.4**
Structural Grade: **0**
O&M Grade: **2**
Clock Start/From: **12**
Clock To:
1st Value:
2nd Value:
Value Percent:
Step: **NO**
Remarks:



Code: **DSF**
Description: **Deposits Settled Fine**

Distance (ft): **5.4**
Structural Grade: **0**
O&M Grade: **2**
Clock Start/From: **12**
Clock To: **12**
1st Value:
2nd Value:
Value Percent: **5.000**
Step: **NO**
Remarks:



Code: **SRI**
Description: **Surface Roughness Increased**

Distance (ft): **5.4**
Structural Grade: **1**
O&M Grade: **0**
Clock Start/From: **12**
Clock To: **12**
1st Value:
2nd Value:
Value Percent:
Step: **NO**
Remarks:



Code:	MGO
Description:	General Observation
Distance (ft):	5.4
Structural Grade:	0
O&M Grade:	0
Clock Start/From:	
Clock To:	
1st Value:	
2nd Value:	
Value Percent:	
Step:	NO
Remarks:	End Of Survey