

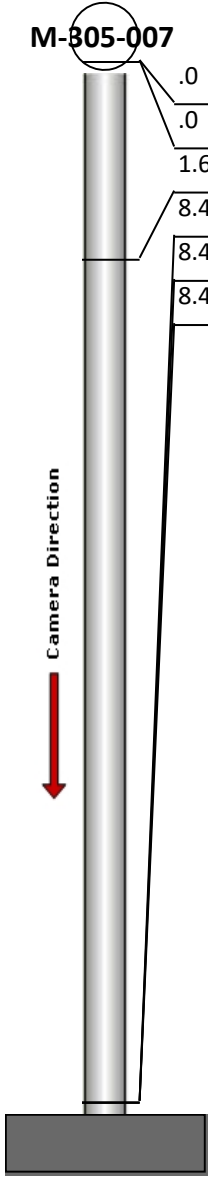
Manhole Inspection Report



Date:	09/28/2022	Weather:		Coding:	RZMACP
MH#:	M-305-007	Owner:	NA	Len. Surveyed:	8.4
P.O.#:		Surveyor:	Jen Costello	Rim to Invert:	8.8
Customer:		Cert. #:	U-907-5518	Wall Material:	Concrete (cast in place)

Street:	North of 49th Ave. 367' West of Wil	Project:	Hobart, IN
City:	Hobart, IN	GPS Northing:	2288047.984
Location:	Yard	GPS Easting:	2895036.31
Drain Area:	West	GPS Accuracy:	Sub-Meter
Cover Shape:	Circular	Evidence of Surcharge:	No
Cover Size:	24.0	Potential for Runoff:	None
Comments:			


O&M Index:	2.00	O&M Quick:	2100	O&M Rating:	2.00
Structural Index:	1.00	Structural Quick:	1800	Structural Rating:	8.00
Overall Index:	1.11	Overall Quick:	2118	Overall Rating:	10.00

	Position	Code	Observation	Video (sec)	Grade
	.0	MGO	General Observation	10	NA
	.0	SRI	Surface Roughness Increased	21	S 1
	1.6	MGO	General Observation	38	NA
	8.4	DSF	Deposits Settled Fine	65	M 2
	8.4	MGO	General Observation	76	NA
	8.4	SRI	Surface Roughness Increased	87	S 1



Code: **MGO**
Description: **General Observation**

Distance (ft): **.0**
Structural Grade: **0**
O&M Grade: **0**
Clock Start/From:
Clock To:
1st Value:
2nd Value:
Value Percent:
Step: **NO**
Remarks: **access mh**




Code: **SRI**
Description: **Surface Roughness Increased**

Distance (ft): **.0**
Structural Grade: **1**
O&M Grade: **0**
Clock Start/From: **12**
Clock To: **12**
1st Value:
2nd Value:
Value Percent:
Step: **NO**
Remarks:




Code: **MGO**
Description: **General Observation**

Distance (ft): **1.6**
Structural Grade: **0**
O&M Grade: **0**
Clock Start/From:
Clock To:
1st Value:
2nd Value:
Value Percent:
Step: **NO**
Remarks: **underside of frame**




Code: **DSF**
Description: **Deposits Settled Fine**

Distance (ft): **8.4**
Structural Grade: **0**
O&M Grade: **2**
Clock Start/From: **12**
Clock To: **12**
1st Value:
2nd Value:
Value Percent: **5.000**
Step: **NO**
Remarks:



Code: **MGO**
Description: **General Observation**

Distance (ft): **8.4**
Structural Grade: **0**
O&M Grade: **0**
Clock Start/From:
Clock To:
1st Value:
2nd Value:
Value Percent:
Step: **NO**
Remarks: **end of survey**



Code: **SRI**
Description: **Surface Roughness Increased**

Distance (ft): **8.4**
Structural Grade: **1**
O&M Grade: **0**
Clock Start/From: **12**
Clock To: **12**
1st Value:
2nd Value:
Value Percent:
Step: **NO**
Remarks: