

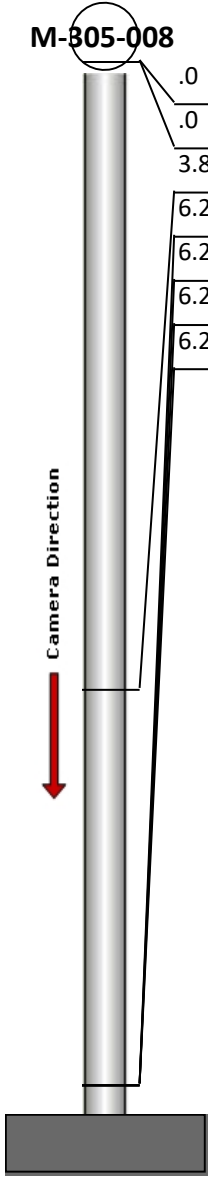
Manhole Inspection Report



Date:	09/28/2022	Weather:		Coding:	RZMACP
MH#:	M-305-008	Owner:	NA	Len. Surveyed:	6.3
P.O.#:		Surveyor:	Jen Costello	Rim to Invert:	7.1
Customer:		Cert. #:	U-907-5518	Wall Material:	Concrete (cast in place)

Street:	North of 49th Ave. 606' West of Wil	Project:	Hobart, IN
City:	Hobart, IN	GPS Northing:	2288047.765
Location:	Yard	GPS Easting:	2894778.836
Drain Area:	West	GPS Accuracy:	Sub-Meter
Cover Shape:	Circular	Evidence of Surcharge:	No
Cover Size:	24.0	Potential for Runoff:	None
Comments:			


O&M Index:	0.00	O&M Quick:	0000	O&M Rating:	0.00
Structural Index:	1.25	Structural Quick:	3117	Structural Rating:	10.00
Overall Index:	1.25	Overall Quick:	3117	Overall Rating:	10.00

	Position	Code	Observation	Video (sec)	Grade
	.0	MGO	General Observation	10	NA
	.0	SRI	Surface Roughness Increased	21	S 1
	3.8	MGO	General Observation	42	NA
	6.2	SRI	Surface Roughness Increased	61	S 1
	6.2	SAP	Surface Aggregate Projecting	72	S 3
	6.2	MGO	General Observation	83	NA
	6.2	SRI	Surface Roughness Increased	94	S 1




Code: **MGO**
Description: **General Observation**

Distance (ft): **.0**
Structural Grade: **0**
O&M Grade: **0**
Clock Start/From:
Clock To:
1st Value:
2nd Value:
Value Percent:
Step: **NO**
Remarks: **access mh**



Code: **SRI**
Description: **Surface Roughness Increased**

Distance (ft): **.0**
Structural Grade: **1**
O&M Grade: **0**
Clock Start/From: **12**
Clock To: **12**
1st Value:
2nd Value:
Value Percent:
Step: **NO**
Remarks:



Code: **MGO**
Description: **General Observation**

Distance (ft): **3.8**
Structural Grade: **0**
O&M Grade: **0**
Clock Start/From:
Clock To:
1st Value:
2nd Value:
Value Percent:
Step: **NO**
Remarks: **underside of frame**



Code: **SRI**
Description: **Surface Roughness Increased**

Distance (ft): **6.2**
Structural Grade: **1**
O&M Grade: **0**
Clock Start/From: **12**
Clock To: **12**
1st Value:
2nd Value:
Value Percent:
Step: **NO**
Remarks:

Code:	SAP
Description:	Surface Aggregate Projecting



Distance (ft):	6.2
Structural Grade:	3
O&M Grade:	0
Clock Start/From:	3
Clock To:	9
1st Value:	
2nd Value:	
Value Percent:	
Step:	NO
Remarks:	

Code:	MGO
Description:	General Observation



Distance (ft):	6.2
Structural Grade:	0
O&M Grade:	0
Clock Start/From:	
Clock To:	
1st Value:	
2nd Value:	
Value Percent:	
Step:	NO
Remarks:	end of survey

Code:	SRI
Description:	Surface Roughness Increased



Distance (ft):	6.2
Structural Grade:	1
O&M Grade:	0
Clock Start/From:	12
Clock To:	12
1st Value:	
2nd Value:	
Value Percent:	
Step:	NO
Remarks:	