

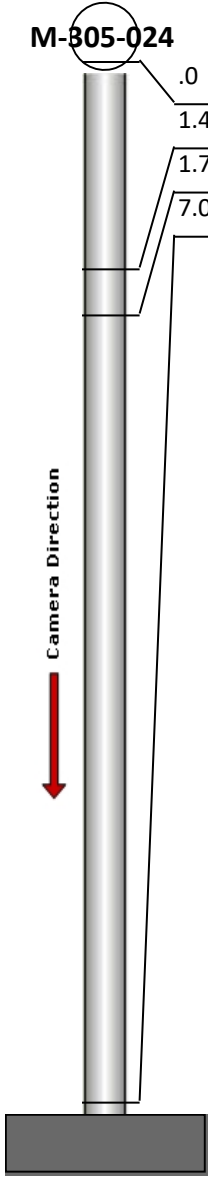
Manhole Inspection Report




Date:	04/20/2018	Weather:		Coding:	RZMACP
MH#:	M-305-024	Owner:	NA	Len. Surveyed:	7.0
P.O.#:		Surveyor:	Jen Costello	Rim to Invert:	8.8
Customer:		Cert. #:	U-907-5518	Wall Material:	Concrete (reinforced)

Street:	W. 3rd Pl. 151' East of Woodland Ct.	Project:	Hobart, IN
City:	Hobart, IN	GPS Northing:	0.0
Location:		GPS Easting:	0.0
Drain Area:	West	GPS Accuracy:	Nearest Meter
Cover Shape:	Circular	Evidence of Surcharge:	No
Cover Size:	23.0	Potential for Runoff:	None
Comments:			

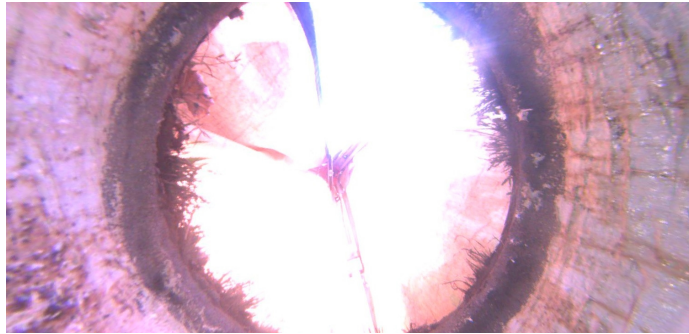
O&M Index:	2.00	O&M Quick:	2100	O&M Rating:	2.00
Structural Index:	0.00	Structural Quick:	0000	Structural Rating:	0.00
Overall Index:	2.00	Overall Quick:	2100	Overall Rating:	2.00

	Position	Code	Observation	Video (sec)	Grade
	.0	MGO	General Observation	11	NA
	1.4	MGP	General Photo	27	NA
	1.7	OBP	Obstacle External Pipe or Cable	41	M 2
	7.0	MGO	General Observation	64	NA



Code: **MGO**
Description: **General Observation**

Distance (ft): **.0**
Structural Grade: **0**
O&M Grade: **0**
Clock Start/From:
Clock To:
1st Value:
2nd Value:
Value Percent:
Step: **NO**
Remarks: **ACCESS MH**



Code: **MGP**
Description: **General Photo**

Distance (ft): **1.4**
Structural Grade: **0**
O&M Grade: **0**
Clock Start/From:
Clock To:
1st Value:
2nd Value:
Value Percent:
Step: **NO**
Remarks: **UNDERSIDE OF FRAME**



Code: **OBP**
Description: **Obstacle External Pipe or Cable**

Distance (ft): **1.7**
Structural Grade: **0**
O&M Grade: **2**
Clock Start/From: **6**
Clock To:
1st Value:
2nd Value:
Value Percent: **5.000**
Step: **NO**
Remarks:



Code: **MGO**
Description: **General Observation**

Distance (ft): **7.0**
Structural Grade: **0**
O&M Grade: **0**
Clock Start/From:
Clock To:
1st Value:
2nd Value:
Value Percent:
Step: **NO**
Remarks: **END SURVEY**