

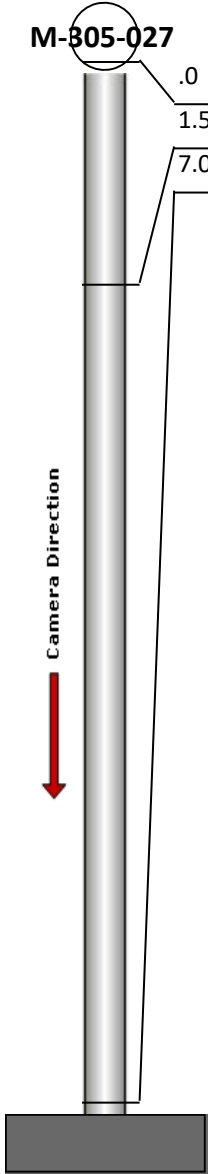
# Manhole Inspection Report




Date:	05/06/2018	Weather:		Coding:	RZMACP
MH#:	M-305-027	Owner:	NA	Len. Surveyed:	7.0
P.O.#:		Surveyor:	Jen Costello	Rim to Invert:	10.2
Customer:		Cert. #:	U-907-5518	Wall Material:	Concrete (reinforced)

Street:	North of Crows Nest Dr. 521' East of	Project:	Hobart, IN
City:	Hobart, IN	GPS Northing:	2895929.928
Location:		GPS Easting:	2895929.928
Drain Area:	West	GPS Accuracy:	Sub-Meter
Cover Shape:	Circular	Evidence of Surcharge:	No
Cover Size:	23.0	Potential for Runoff:	None
Comments:			


O&M Index:	0.00	O&M Quick:	0000	O&M Rating:	0.00
Structural Index:	0.00	Structural Quick:	0000	Structural Rating:	0.00
Overall Index:	0.00	Overall Quick:	0000	Overall Rating:	0.00

	Position	Code	Observation	Video (sec)	Grade
	.0	MGO	General Observation	10	NA
	1.5	MGO	General Observation	27	NA
	7.0	MGO	General Observation	52	NA



Code: **MGO**  
 Description: **General Observation**

Distance (ft): **.0**  
 Structural Grade: **0**  
 O&M Grade: **0**  
 Clock Start/From:  
 Clock To:  
 1st Value:  
 2nd Value:  
 Value Percent:  
 Step: **NO**  
 Remarks: **ACCESS MH**



Code: **MGO**  
Description: **General Observation**

Distance (ft): **1.5**  
Structural Grade: **0**  
O&M Grade: **0**  
Clock Start/From:  
Clock To:  
1st Value:  
2nd Value:  
Value Percent:  
Step: **NO**  
Remarks: **UNDERSIDE OF FRAME**

---



Code: **MGO**  
Description: **General Observation**

Distance (ft): **7.0**  
Structural Grade: **0**  
O&M Grade: **0**  
Clock Start/From:  
Clock To:  
1st Value:  
2nd Value:  
Value Percent:  
Step: **NO**  
Remarks: **END SURVEY**