

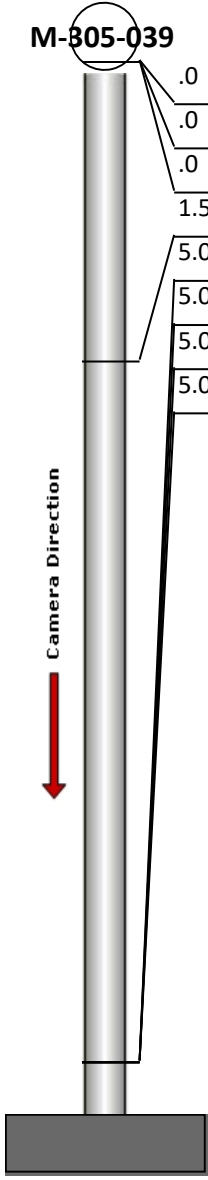
Manhole Inspection Report




Date:	09/30/2022	Weather:		Coding:	RZMACP
MH#:	M-305-039	Owner:	NA	Len. Surveyed:	5.2
P.O.#:		Surveyor:	Jen Costello	Rim to Invert:	5.7
Customer:		Cert. #:	U-907-5518	Wall Material:	Concrete (cast in place)

Street:	North of Crab Apple Ln. 366' East of	Project:	Hobart, IN
City:	Hobart, IN	GPS Northing:	2288958.968
Location:	Yard	GPS Easting:	2894797.359
Drain Area:	West	GPS Accuracy:	Sub-Meter
Cover Shape:	Circular	Evidence of Surcharge:	No
Cover Size:	24.0	Potential for Runoff:	None
Comments:			


O&M Index:	2.00	O&M Quick:	2100	O&M Rating:	2.00
Structural Index:	1.57	Structural Quick:	3215	Structural Rating:	11.00
Overall Index:	1.63	Overall Quick:	3221	Overall Rating:	13.00

	Position	Code	Observation	Video (sec)	Grade
 <p>M-305-039</p> <p>Camera Direction</p>	.0	MGO	General Observation	10	NA
	.0	SRI	Surface Roughness Increased	21	S 1
	.0	IW	Infil Weeper	32	M 2
	1.5	MGO	General Observation	49	NA
	5.0	SAV	Surface Aggregate Visible	69	S 3
	5.0	SAV	Surface Aggregate Visible	80	S 3
	5.0	SRI	Surface Roughness Increased	92	S 1
	5.0	MGO	General Observation	103	NA



Code: **MGO**
Description: **General Observation**


Distance (ft): **.0**
Structural Grade: **0**
O&M Grade: **0**
Clock Start/From:
Clock To:
1st Value:
2nd Value:
Value Percent:
Step: **NO**
Remarks: **access mh**




Code:	SRI
Description:	Surface Roughness Increased
Distance (ft):	.0
Structural Grade:	1
O&M Grade:	0
Clock Start/From:	12
Clock To:	12
1st Value:	
2nd Value:	
Value Percent:	
Step:	NO
Remarks:	



Code:	IW
Description:	Infil Weeper
Distance (ft):	.0
Structural Grade:	0
O&M Grade:	2
Clock Start/From:	12
Clock To:	12
1st Value:	
2nd Value:	
Value Percent:	
Step:	NO
Remarks:	



Code:	MGO
Description:	General Observation
Distance (ft):	1.5
Structural Grade:	0
O&M Grade:	0
Clock Start/From:	
Clock To:	
1st Value:	
2nd Value:	
Value Percent:	
Step:	NO
Remarks:	underside of frame



Code: **SAV**
Description: **Surface Aggregate Visible**

Distance (ft): **5.0**
Structural Grade: **3**
O&M Grade: **0**
Clock Start/From: **12**
Clock To: **12**
1st Value:
2nd Value:
Value Percent:
Step: **NO**
Remarks:



Code: **SAV**
Description: **Surface Aggregate Visible**

Distance (ft): **5.0**
Structural Grade: **3**
O&M Grade: **0**
Clock Start/From: **3**
Clock To: **9**
1st Value:
2nd Value:
Value Percent:
Step: **NO**
Remarks:



Code: **SRI**
Description: **Surface Roughness Increased**

Distance (ft): **5.0**
Structural Grade: **1**
O&M Grade: **0**
Clock Start/From: **12**
Clock To: **12**
1st Value:
2nd Value:
Value Percent:
Step: **NO**
Remarks:



Code:	MGO
Description:	General Observation
Distance (ft):	5.0
Structural Grade:	0
O&M Grade:	0
Clock Start/From:	
Clock To:	
1st Value:	
2nd Value:	
Value Percent:	
Step:	NO
Remarks:	end of survey