

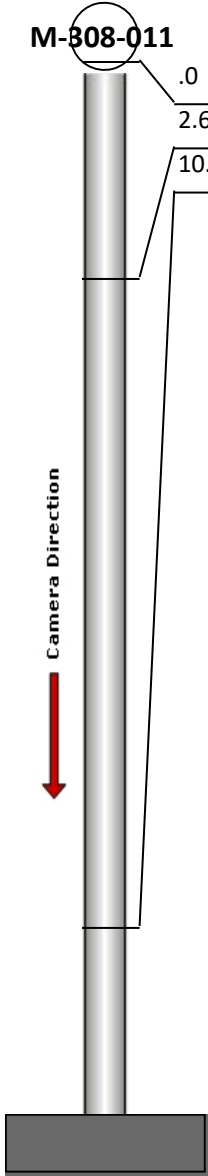
# Manhole Inspection Report




Date:	<b>03/24/2018</b>	Weather:		Coding:	<b>RZMACP</b>
MH#:	<b>M-308-011</b>	Owner:	<b>NA</b>	Len. Surveyed:	<b>12.5</b>
P.O.#:		Surveyor:	<b>John Kuglmaier</b>	Rim to Invert:	<b>13.1</b>
Customer:		Cert. #:	<b>U-1215-07002349</b>	Wall Material:	<b>Concrete (reinforced)</b>

Street:	<b>Diamond Dr. and Amber Dr.</b>	Project:	<b>Hobart, IN</b>
City:	<b>Hobart, IN</b>	GPS Northing:	<b>0.0</b>
Location:		GPS Easting:	<b>0.0</b>
Drain Area:	<b>Southwest</b>	GPS Accuracy:	<b>Nearest Meter</b>
Cover Shape:	<b>Circular</b>	Evidence of Surcharge:	<b>No</b>
Cover Size:	<b>22.5</b>	Potential for Runoff:	<b>None</b>
Comments:			

O&M Index:	<b>0.00</b>	O&M Quick:	<b>0000</b>	O&M Rating:	<b>0.00</b>
Structural Index:	<b>0.00</b>	Structural Quick:	<b>0000</b>	Structural Rating:	<b>0.00</b>
Overall Index:	<b>0.00</b>	Overall Quick:	<b>0000</b>	Overall Rating:	<b>0.00</b>

	Position	Code	Observation	Video (sec)	Grade
	M-308-011				
	.0	MGP	General Photo	10	NA
	2.6	MGP	General Photo	29	NA
	10.4	MGO	General Observation	58	NA



Code:

MGP

Description:

General Photo

Distance (ft):

.0

Structural Grade:

0

O&M Grade:

0

Clock Start/From:

Clock To:

1st Value:


2nd Value:

Value Percent:

Step:

NO

Remarks:



Code: **MGP**  
Description: **General Photo**

Distance (ft): **2.6**  
Structural Grade: **0**  
O&M Grade: **0**  
Clock Start/From:  
Clock To:  
1st Value:  
2nd Value:  
Value Percent:  
Step: **NO**  
Remarks:

---



Code: **MGO**  
Description: **General Observation**

Distance (ft): **10.4**  
Structural Grade: **0**  
O&M Grade: **0**  
Clock Start/From:  
Clock To:  
1st Value:  
2nd Value:  
Value Percent:  
Step: **NO**  
Remarks: **Ins. Comp.**