

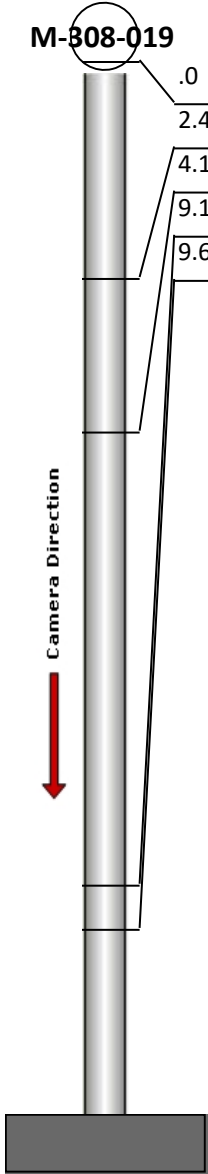
Manhole Inspection Report



Date:	03/27/2018	Weather:		Coding:	RZMACP
MH#:	M-308-019	Owner:	NA	Len. Surveyed:	11.5
P.O.#:		Surveyor:	John Kuglmaier	Rim to Invert:	12.2
Customer:		Cert. #:	U-1215-07002349	Wall Material:	Concrete (reinforced)

Street:	Diamond Dr. 298' West of Amber Dr.	Project:	Hobart, IN
City:	Hobart, IN	GPS Northing:	0.0
Location:		GPS Easting:	0.0
Drain Area:	Southwest	GPS Accuracy:	Nearest Meter
Cover Shape:	Circular	Evidence of Surcharge:	No
Cover Size:	22.5	Potential for Runoff:	None
Comments:			

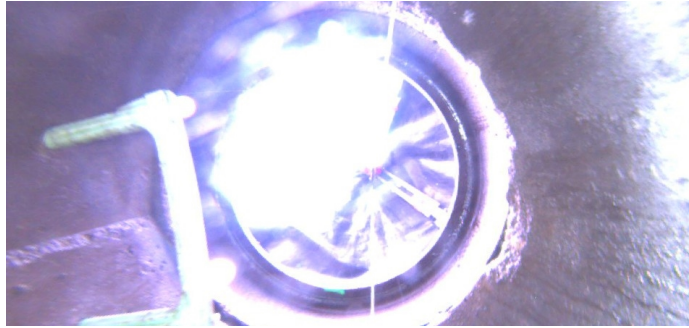
O&M Index:	0.00	O&M Quick:	0000	O&M Rating:	0.00
Structural Index:	0.00	Structural Quick:	0000	Structural Rating:	0.00
Overall Index:	0.00	Overall Quick:	0000	Overall Rating:	0.00

	Position	Code	Observation	Video (sec)	Grade
	M-308-019				
	.0	MGP	General Photo	10	NA
	2.4	MGP	General Photo	29	NA
	4.1	IS	Infil Stain	46	NA
	9.1	IS	Infil Stain	69	NA
	9.6	MGO	General Observation	81	NA




Code: **MGP**
Description: **General Photo**

Distance (ft): **.0**
Structural Grade: **0**
O&M Grade: **0**
Clock Start/From:
Clock To:
1st Value:
2nd Value:
Value Percent:
Step: **NO**
Remarks:



Code:	MGP
Description:	General Photo
Distance (ft):	2.4
Structural Grade:	0
O&M Grade:	0
Clock Start/From:	
Clock To:	
1st Value:	
2nd Value:	
Value Percent:	
Step:	NO
Remarks:	



Code:	IS
Description:	Infil Stain
Distance (ft):	4.1
Structural Grade:	0
O&M Grade:	0
Clock Start/From:	11
Clock To:	
1st Value:	
2nd Value:	
Value Percent:	
Step:	NO
Remarks:	



Code:	IS
Description:	Infil Stain
Distance (ft):	9.1
Structural Grade:	0
O&M Grade:	0
Clock Start/From:	10
Clock To:	
1st Value:	
2nd Value:	
Value Percent:	
Step:	NO
Remarks:	



Code:	MGO
Description:	General Observation
Distance (ft):	9.6
Structural Grade:	0
O&M Grade:	0
Clock Start/From:	
Clock To:	
1st Value:	
2nd Value:	
Value Percent:	
Step:	NO
Remarks:	Ins. Comp.