

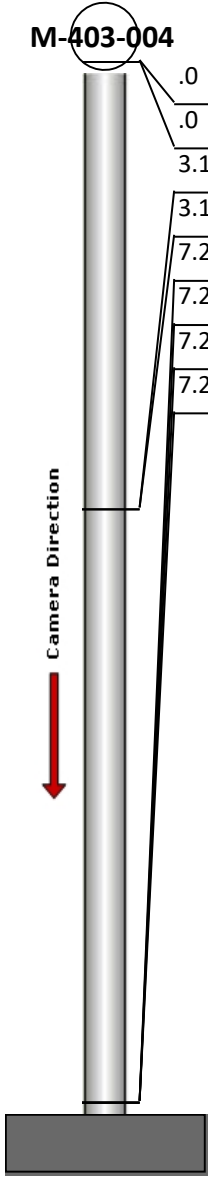
Manhole Inspection Report



Date:	09/20/2022	Weather:		Coding:	RZMACP
MH#:	M-403-004	Owner:	NA	Len. Surveyed:	7.2
P.O.#:		Surveyor:	Jen Costello	Rim to Invert:	8.0
Customer:		Cert. #:	U-907-5518	Wall Material:	Concrete (cast in place)

Street:	Gill St. 501' North of 38th Ave.	Project:	Hobart, IN
City:	Hobart, IN	GPS Northing:	2295678.558
Location:	Yard	GPS Easting:	2897044.041
Drain Area:	Northwest	GPS Accuracy:	Sub-Meter
Cover Shape:	Circular	Evidence of Surcharge:	No
Cover Size:	24.0	Potential for Runoff:	None
Comments:			


O&M Index:	2.50	O&M Quick:	3121	O&M Rating:	5.00
Structural Index:	1.38	Structural Quick:	4117	Structural Rating:	11.00
Overall Index:	1.60	Overall Quick:	4131	Overall Rating:	16.00

	Position	Code	Observation	Video (sec)	Grade
	.0	MGO	General Observation	10	NA
	.0	SRI	Surface Roughness Increased	21	S 1
	3.1	MGO	General Observation	41	NA
	3.1	B	Broken	52	S 4
	7.2	DSF	Deposits Settled Fine	74	M 2
	7.2	DSF	Deposits Settled Fine	85	M 3
	7.2	SRI	Surface Roughness Increased	96	S 1
	7.2	MGO	General Observation	107	NA



Code: **MGO**
Description: **General Observation**

Distance (ft): **.0**
Structural Grade: **0**
O&M Grade: **0**
Clock Start/From:
Clock To:
1st Value:
2nd Value:
Value Percent:
Step: **NO**
Remarks: **access mh**




Code:	SRI
Description:	Surface Roughness Increased
Distance (ft):	.0
Structural Grade:	1
O&M Grade:	0
Clock Start/From:	12
Clock To:	12
1st Value:	
2nd Value:	
Value Percent:	
Step:	NO
Remarks:	



Code:	MGO
Description:	General Observation
Distance (ft):	3.1
Structural Grade:	0
O&M Grade:	0
Clock Start/From:	
Clock To:	
1st Value:	
2nd Value:	
Value Percent:	
Step:	NO
Remarks:	underside of frame




Code:	B
Description:	Broken
Distance (ft):	3.1
Structural Grade:	4
O&M Grade:	0
Clock Start/From:	8
Clock To:	9
1st Value:	
2nd Value:	
Value Percent:	
Step:	NO
Remarks:	




Code: **DSF**
Description: **Deposits Settled Fine**

Distance (ft): **7.2**
Structural Grade: **0**
O&M Grade: **2**
Clock Start/From: **12**
Clock To: **12**
1st Value:
2nd Value:
Value Percent: **5.000**
Step: **NO**
Remarks:



Code: **DSF**
Description: **Deposits Settled Fine**

Distance (ft): **7.2**
Structural Grade: **0**
O&M Grade: **3**
Clock Start/From: **4**
Clock To: **8**
1st Value:
2nd Value:
Value Percent: **20.000**
Step: **NO**
Remarks:



Code: **SRI**
Description: **Surface Roughness Increased**

Distance (ft): **7.2**
Structural Grade: **1**
O&M Grade: **0**
Clock Start/From: **12**
Clock To: **12**
1st Value:
2nd Value:
Value Percent:
Step: **NO**
Remarks:



Code:	MGO
Description:	General Observation
Distance (ft):	7.2
Structural Grade:	0
O&M Grade:	0
Clock Start/From:	
Clock To:	
1st Value:	
2nd Value:	
Value Percent:	
Step:	NO
Remarks:	end of survey