

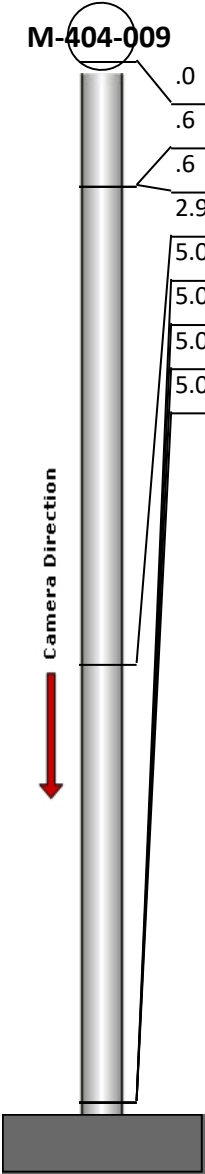
Manhole Inspection Report



Date:	10/12/2022	Weather:		Coding:	RZMACP
MH#:	M-404-009	Owner:	NA	Len. Surveyed:	5.0
P.O.#:		Surveyor:	Jen Costello	Rim to Invert:	5.8
Customer:		Cert. #:	U-907-5518	Wall Material:	Concrete (cast in place)

Street:	North of 43rd Ave. 156' East of Wab	Project:	Hobart, IN
City:	Hobart, IN	GPS Northing:	2292027.377
Location:	Alley	GPS Easting:	2899206.645
Drain Area:	West	GPS Accuracy:	Sub-Meter
Cover Shape:	Circular	Evidence of Surcharge:	No
Cover Size:	24.0	Potential for Runoff:	None
Comments:			

O&M Index:	2.50	O&M Quick:	3121	O&M Rating:	5.00
Structural Index:	3.00	Structural Quick:	3400	Structural Rating:	12.00
Overall Index:	2.83	Overall Quick:	3521	Overall Rating:	17.00

	Position	Code	Observation	Video (sec)	Grade
M-404-009					
	.0	MGO	General Observation	10	NA
	.6	MMC	Material Change	23	NA
	.6	SAV	Surface Aggregate Visible	34	S 3
	2.9	MGO	General Observation	52	NA
	5.0	DSF	Deposits Settled Fine	70	M 2
	5.0	SAV	Surface Aggregate Visible	81	S 3
	5.0	MGO	General Observation	93	NA
	5.0	DSF	Deposits Settled Fine	104	M 3



Code: **MGO**
Description: **General Observation**

Distance (ft): **.0**
Structural Grade: **0**
O&M Grade: **0**
Clock Start/From:
Clock To:
1st Value:
2nd Value:
Value Percent:
Step: **NO**
Remarks: **access mh**




Code: **MMC**
Description: **Material Change**

Distance (ft): **.6**
Structural Grade: **0**
O&M Grade: **0**
Clock Start/From:
Clock To:
1st Value:
2nd Value:
Value Percent:
Step: **NO**
Remarks: **concrete**




Code: **SAV**
Description: **Surface Aggregate Visible**

Distance (ft): **.6**
Structural Grade: **3**
O&M Grade: **0**
Clock Start/From: **12**
Clock To: **12**
1st Value:
2nd Value:
Value Percent:
Step: **NO**
Remarks:




Code: **MGO**
Description: **General Observation**

Distance (ft): **2.9**
Structural Grade: **0**
O&M Grade: **0**
Clock Start/From:
Clock To:
1st Value:
2nd Value:
Value Percent:
Step: **NO**
Remarks: **underside of frame**



Code: **DSF**
Description: **Deposits Settled Fine**

Distance (ft): **5.0**
Structural Grade: **0**
O&M Grade: **2**
Clock Start/From: **12**
Clock To: **12**
1st Value:
2nd Value:
Value Percent: **5.000**
Step: **NO**
Remarks:




Code: **SAV**
Description: **Surface Aggregate Visible**

Distance (ft): **5.0**
Structural Grade: **3**
O&M Grade: **0**
Clock Start/From: **12**
Clock To: **12**
1st Value:
2nd Value:
Value Percent:
Step: **NO**
Remarks:



Code: **MGO**
Description: **General Observation**

Distance (ft): **5.0**
Structural Grade: **0**
O&M Grade: **0**
Clock Start/From:
Clock To:
1st Value:
2nd Value:
Value Percent:
Step: **NO**
Remarks: **end of survey**



Code:	DSF
Description:	Deposits Settled Fine
Distance (ft):	5.0
Structural Grade:	0
O&M Grade:	3
Clock Start/From:	4
Clock To:	8
1st Value:	
2nd Value:	
Value Percent:	20.000
Step:	NO
Remarks:	