

# Manhole Inspection Report



Date:	05/14/2018	Weather:		Coding:	RZMACP
MH#:	M-404-012	Owner:	NA	Len. Surveyed:	3.7
P.O.#:		Surveyor:	Jen Costello	Rim to Invert:	.0
Customer:		Cert. #:	U-907-5518	Wall Material:	Concrete (reinforced)

Street:	South of Old Ridge Rd. 59' East of D	Project:	Hobart, IN
City:	Hobart, IN	GPS Northing:	41.54086685
Location:		GPS Easting:	-87.2804718
Drain Area:	West	GPS Accuracy:	Nearest Meter
Cover Shape:	Circular	Evidence of Surcharge:	No
Cover Size:	22.5	Potential for Runoff:	None
Comments:			


O&M Index:	2.00	O&M Quick:	2100	O&M Rating:	2.00
Structural Index:	3.00	Structural Quick:	3100	Structural Rating:	3.00
Overall Index:	2.50	Overall Quick:	3121	Overall Rating:	5.00

**Position**      **Code**      **Observation**      **Video (sec)**      **Grade**

.0	MGO	General Observation	10	NA
1.4	MGO	General Observation	26	NA
1.4	SAP	Surface Aggregate Projecting	37	S 3
1.4	DSF	Deposits Settled Fine	50	M 2
3.7	MGO	General Observation	66	NA


**Camera Direction**

**M-404-012**




Code:	MGO
Description:	General Observation

Distance (ft):	.0
Structural Grade:	0
O&M Grade:	0
Clock Start/From:	
Clock To:	
1st Value:	
2nd Value:	
Value Percent:	
Step:	NO
Remarks:	ac



Code:	<b>MGO</b>
Description:	<b>General Observation</b>
Distance (ft):	<b>1.4</b>
Structural Grade:	<b>0</b>
O&M Grade:	<b>0</b>
Clock Start/From:	
Clock To:	
1st Value:	
2nd Value:	
Value Percent:	
Step:	<b>NO</b>
Remarks:	<b>UNDERSIDE OF FRAME</b>

---



Code:	<b>SAP</b>
Description:	<b>Surface Aggregate Projecting</b>
Distance (ft):	<b>1.4</b>
Structural Grade:	<b>3</b>
O&M Grade:	<b>0</b>
Clock Start/From:	<b>12</b>
Clock To:	<b>12</b>
1st Value:	
2nd Value:	
Value Percent:	
Step:	<b>NO</b>
Remarks:	

---



Code:	<b>DSF</b>
Description:	<b>Deposits Settled Fine</b>
Distance (ft):	<b>1.4</b>
Structural Grade:	<b>0</b>
O&M Grade:	<b>2</b>
Clock Start/From:	<b>12</b>
Clock To:	<b>12</b>
1st Value:	
2nd Value:	
Value Percent:	<b>5.000</b>
Step:	<b>NO</b>
Remarks:	



Code: **MGO**  
Description: **General Observation**

Distance (ft): **3.7**  
Structural Grade: **0**  
O&M Grade: **0**  
Clock Start/From:  
Clock To:  
1st Value:  
2nd Value:  
Value Percent:  
Step: **NO**  
Remarks: **END SURVEY**