

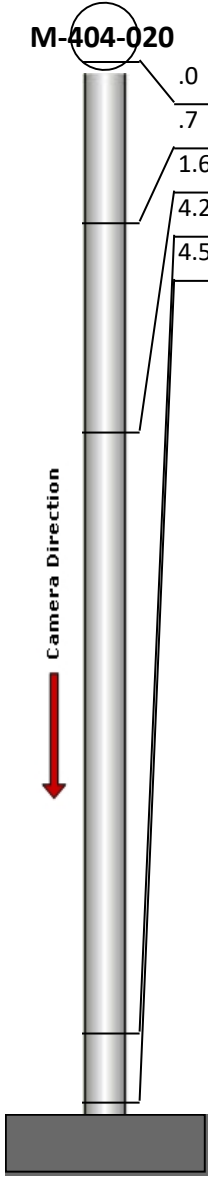
Manhole Inspection Report



Date:	05/15/2018	Weather:		Coding:	RZMACP
MH#:	M-404-020	Owner:	NA	Len. Surveyed:	4.5
P.O.#:		Surveyor:	Jen Costello	Rim to Invert:	4.8
Customer:		Cert. #:	U-907-5518	Wall Material:	Brick

Street:	167' East of Wabash St. 273' North o	Project:	Hobart, IN
City:	Hobart, IN	GPS Northing:	41.54179382
Location:		GPS Easting:	-87.27894592
Drain Area:	Northwest	GPS Accuracy:	Nearest Meter
Cover Shape:	Circular	Evidence of Surcharge:	No
Cover Size:	22.5	Potential for Runoff:	None
Comments:			


O&M Index:	2.00	O&M Quick:	2100	O&M Rating:	2.00
Structural Index:	3.00	Structural Quick:	3100	Structural Rating:	3.00
Overall Index:	2.50	Overall Quick:	3121	Overall Rating:	5.00

	Position	Code	Observation	Video (sec)	Grade
	.0	MGO	General Observation	10	NA
	.7	SAV	Surface Aggregate Visible	23	S 3
	1.6	MGO	General Observation	38	NA
	4.2	DSZ	Deposits Settled Other	56	M 2
	4.5	MGO	General Observation	68	NA



Code: **MGO**
Description: **General Observation**


Distance (ft): **.0**
Structural Grade: **0**
O&M Grade: **0**
Clock Start/From:
Clock To:
1st Value:
2nd Value:
Value Percent:
Step: **NO**
Remarks: **ACCESS MH**




Code:	SAV
Description:	Surface Aggregate Visible
Distance (ft):	.7
Structural Grade:	3
O&M Grade:	0
Clock Start/From:	12
Clock To:	12
1st Value:	
2nd Value:	
Value Percent:	
Step:	NO
Remarks:	



Code:	MGO
Description:	General Observation
Distance (ft):	1.6
Structural Grade:	0
O&M Grade:	0
Clock Start/From:	
Clock To:	
1st Value:	
2nd Value:	
Value Percent:	
Step:	NO
Remarks:	UNDERSIDE OF FRAME



Code:	DSZ
Description:	Deposits Settled Other
Distance (ft):	4.2
Structural Grade:	0
O&M Grade:	2
Clock Start/From:	12
Clock To:	12
1st Value:	
2nd Value:	
Value Percent:	5.000
Step:	NO
Remarks:	MISC



Code:	MGO
Description:	General Observation
Distance (ft):	4.5
Structural Grade:	0
O&M Grade:	0
Clock Start/From:	
Clock To:	
1st Value:	
2nd Value:	
Value Percent:	
Step:	NO
Remarks:	END SURVEY