

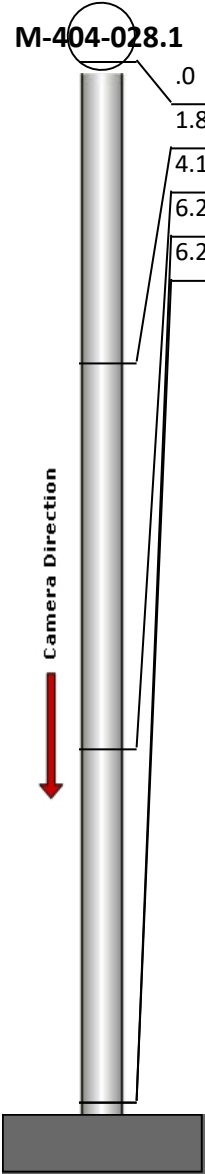
Manhole Inspection Report



Date:	05/14/2018	Weather:		Coding:	RZMACP
MH#:	M-404-028.1	Owner:	NA	Len. Surveyed:	6.2
P.O.#:		Surveyor:	Jen Costello	Rim to Invert:	8.2
Customer:		Cert. #:	U-907-5518	Wall Material:	Concrete (reinforced)

Street:	Clark St. Ridge Rd. to the South.	Project:	Hobart, IN
City:	Hobart, IN	GPS Northing:	41.54130936
Location:		GPS Easting:	-87.2818985
Drain Area:	Northwest	GPS Accuracy:	Nearest Meter
Cover Shape:	Circular	Evidence of Surcharge:	No
Cover Size:	22.5	Potential for Runoff:	None
Comments:			


O&M Index:	3.50	O&M Quick:	5121	O&M Rating:	7.00
Structural Index:	0.00	Structural Quick:	0000	Structural Rating:	0.00
Overall Index:	3.50	Overall Quick:	5121	Overall Rating:	7.00

	Position	Code	Observation	Video (sec)	Grade
	.0	MGO	General Observation	10	NA
	1.8	MGO	General Observation	27	NA
	4.1	IW	Infil Weeper	45	M 2
	6.2	OBP	Obstacle External Pipe or Cable	61	M 5
	6.2	MSA	Abandoned Survey	72	NA



Code: **MGO**
Description: **General Observation**


Distance (ft): **.0**
Structural Grade: **0**
O&M Grade: **0**
Clock Start/From:
Clock To:
1st Value:
2nd Value:
Value Percent:
Step: **NO**
Remarks: **ACCESS MH**




Code:	MGO
Description:	General Observation
Distance (ft):	1.8
Structural Grade:	0
O&M Grade:	0
Clock Start/From:	
Clock To:	
1st Value:	
2nd Value:	
Value Percent:	
Step:	NO
Remarks:	UNDERSIDE OF FRAME



Code:	IW
Description:	Infil Weeper
Distance (ft):	4.1
Structural Grade:	0
O&M Grade:	2
Clock Start/From:	12
Clock To:	12
1st Value:	
2nd Value:	
Value Percent:	
Step:	NO
Remarks:	



Code:	OBP
Description:	Obstacle External Pipe or Cable
Distance (ft):	6.2
Structural Grade:	0
O&M Grade:	5
Clock Start/From:	9
Clock To:	10
1st Value:	
2nd Value:	
Value Percent:	50.000
Step:	NO
Remarks:	



Code:	MSA
Description:	Abandoned Survey
Distance (ft):	6.2
Structural Grade:	0
O&M Grade:	0
Clock Start/From:	
Clock To:	
1st Value:	
2nd Value:	
Value Percent:	
Step:	NO
Remarks:	OBP