

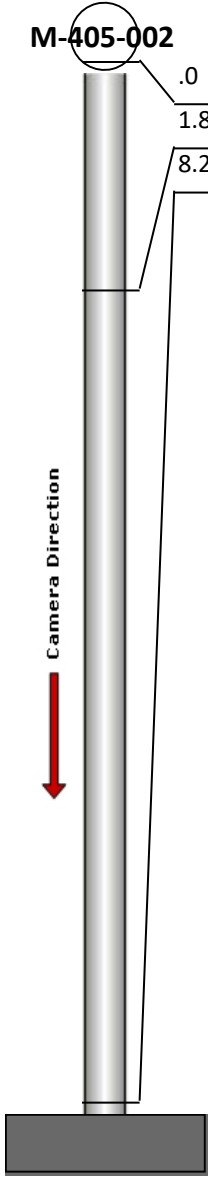
# Manhole Inspection Report



Date:	04/28/2018	Weather:		Coding:	RZMACP
MH#:	M-405-002	Owner:	NA	Len. Surveyed:	8.2
P.O.#:		Surveyor:	Jen Costello	Rim to Invert:	8.0
Customer:		Cert. #:	U-907-5518	Wall Material:	Concrete (reinforced)

Street:	Intersection of Wabash St. and 4th P	Project:	Hobart, IN
City:	Hobart, IN	GPS Northing:	2899105.923
Location:		GPS Easting:	2899105.923
Drain Area:	West	GPS Accuracy:	Sub-Meter
Cover Shape:	Circular	Evidence of Surcharge:	No
Cover Size:	22.5	Potential for Runoff:	None
Comments:			


O&M Index:	0.00	O&M Quick:	0000	O&M Rating:	0.00
Structural Index:	0.00	Structural Quick:	0000	Structural Rating:	0.00
Overall Index:	0.00	Overall Quick:	0000	Overall Rating:	0.00

	Position	Code	Observation	Video (sec)	Grade
	.0	MGO	General Observation	10	NA
	1.8	MGP	General Photo	27	NA
	8.2	MGO	General Observation	53	NA




Code: **MGO**  
Description: **General Observation**

Distance (ft): **.0**  
Structural Grade: **0**  
O&M Grade: **0**  
Clock Start/From:  
Clock To:  
1st Value:  
2nd Value:  
Value Percent:  
Step: **NO**  
Remarks: **ACCESS MH**



Code:	<b>MGP</b>
Description:	<b>General Photo</b>
Distance (ft):	<b>1.8</b>
Structural Grade:	<b>0</b>
O&M Grade:	<b>0</b>
Clock Start/From:	
Clock To:	
1st Value:	
2nd Value:	
Value Percent:	
Step:	<b>NO</b>
Remarks:	<b>UNDERSIDE OF FRAME</b>

---



Code:	<b>MGO</b>
Description:	<b>General Observation</b>
Distance (ft):	<b>8.2</b>
Structural Grade:	<b>0</b>
O&M Grade:	<b>0</b>
Clock Start/From:	
Clock To:	
1st Value:	
2nd Value:	
Value Percent:	
Step:	<b>NO</b>
Remarks:	<b>END SURVEY</b>