

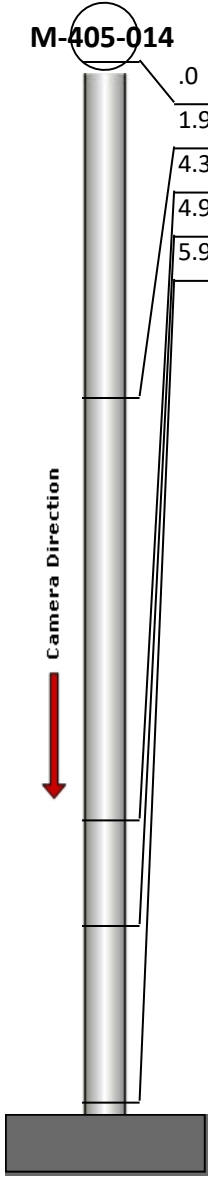
Manhole Inspection Report



Date:	05/16/2018	Weather:		Coding:	RZMACP
MH#:	M-405-014	Owner:	NA	Len. Surveyed:	5.9
P.O.#:		Surveyor:	Jen Costello	Rim to Invert:	6.8
Customer:		Cert. #:	U-907-5518	Wall Material:	Concrete (reinforced)

Street:	LaSalle Pl. 383' North of 3rd St.	Project:	Hobart, IN
City:	Hobart, IN	GPS Northing:	41.53390121
Location:		GPS Easting:	-87.28234863
Drain Area:	West	GPS Accuracy:	Nearest Meter
Cover Shape:	Circular	Evidence of Surcharge:	No
Cover Size:	22.5	Potential for Runoff:	None
Comments:			


O&M Index:	2.00	O&M Quick:	2100	O&M Rating:	2.00
Structural Index:	4.00	Structural Quick:	4100	Structural Rating:	4.00
Overall Index:	3.00	Overall Quick:	4121	Overall Rating:	6.00

	Position	Code	Observation	Video (sec)	Grade
					
	.0	MGO	General Observation	10	NA
	1.9	MGO	General Observation	28	NA
	4.3	FM	Fracture Multiple	45	S 4
	4.9	DSGV	Deposits Settled Gravel	57	M 2
	5.9	MGO	General Observation	70	NA



Code: **MGO**
Description: **General Observation**

Distance (ft): **.0**
Structural Grade: **0**
O&M Grade: **0**
Clock Start/From:
Clock To:
1st Value:
2nd Value:
Value Percent:
Step: **NO**
Remarks: **ACCESS MH**




Code:	MGO
Description:	General Observation
Distance (ft):	1.9
Structural Grade:	0
O&M Grade:	0
Clock Start/From:	
Clock To:	
1st Value:	
2nd Value:	
Value Percent:	
Step:	NO
Remarks:	UNDERSIDE OF FRAME



Code:	FM
Description:	Fracture Multiple
Distance (ft):	4.3
Structural Grade:	4
O&M Grade:	0
Clock Start/From:	9
Clock To:	10
1st Value:	
2nd Value:	
Value Percent:	
Step:	NO
Remarks:	



Code:	DSGV
Description:	Deposits Settled Gravel
Distance (ft):	4.9
Structural Grade:	0
O&M Grade:	2
Clock Start/From:	12
Clock To:	12
1st Value:	
2nd Value:	
Value Percent:	5.000
Step:	NO
Remarks:	



Code: **MGO**
Description: **General Observation**

Distance (ft): **5.9**
Structural Grade: **0**
O&M Grade: **0**
Clock Start/From:
Clock To:
1st Value:
2nd Value:
Value Percent:
Step: **NO**
Remarks: **END SURVEY**