

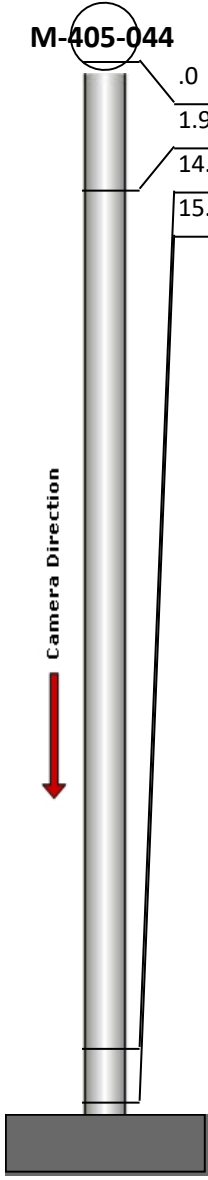
Manhole Inspection Report




Date:	04/20/2018	Weather:		Coding:	RZMACP
MH#:	M-405-044	Owner:	NA	Len. Surveyed:	15.3
P.O.#:		Surveyor:	Jen Costello	Rim to Invert:	18.5
Customer:		Cert. #:	U-907-5518	Wall Material:	Brick

Street:	3rd St. 128' East of Softwood Dr.	Project:	Hobart, IN
City:	Hobart, IN	GPS Northing:	0.0
Location:		GPS Easting:	0.0
Drain Area:	West	GPS Accuracy:	Nearest Meter
Cover Shape:	Square	Evidence of Surcharge:	No
Cover Size:	23.0	Potential for Runoff:	None
Comments:			


O&M Index:	2.00	O&M Quick:	2100	O&M Rating:	2.00
Structural Index:	0.00	Structural Quick:	0000	Structural Rating:	0.00
Overall Index:	2.00	Overall Quick:	2100	Overall Rating:	2.00

	Position	Code	Observation	Video (sec)	Grade
					
	.0	MGO	General Observation	11	NA
	1.9	MGP	General Photo	28	NA
	14.5	OBR	Obstacle Rocks	67	M 2
	15.3	MGO	General Observation	81	NA



Code: **MGO**
Description: **General Observation**

Distance (ft): **.0**
Structural Grade: **0**
O&M Grade: **0**
Clock Start/From:
Clock To:
1st Value:
2nd Value:
Value Percent:
Step: **NO**
Remarks: **access MH**



Code:	MGP
Description:	General Photo
Distance (ft):	1.9
Structural Grade:	0
O&M Grade:	0
Clock Start/From:	
Clock To:	
1st Value:	
2nd Value:	
Value Percent:	
Step:	NO
Remarks:	UNDERSIDE OF FRAME



Code:	OBR
Description:	Obstacle Rocks
Distance (ft):	14.5
Structural Grade:	0
O&M Grade:	2
Clock Start/From:	12
Clock To:	12
1st Value:	
2nd Value:	
Value Percent:	10.000
Step:	NO
Remarks:	



Code:	MGO
Description:	General Observation
Distance (ft):	15.3
Structural Grade:	0
O&M Grade:	0
Clock Start/From:	
Clock To:	
1st Value:	
2nd Value:	
Value Percent:	
Step:	NO
Remarks:	END SURVEY