

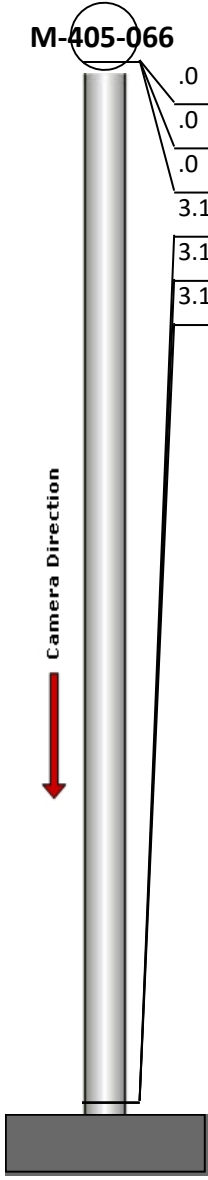
Manhole Inspection Report



Date:	09/30/2022	Weather:		Coding:	RZMACP
MH#:	M-405-066	Owner:	NA	Len. Surveyed:	3.1
P.O.#:		Surveyor:	Jen Costello	Rim to Invert:	3.7
Customer:		Cert. #:	U-907-5518	Wall Material:	Brick

Street:	2nd St. 170' West of Wilson St.	Project:	Hobart, IN
City:	Hobart, IN	GPS Northing:	2289919.258
Location:	Yard	GPS Easting:	2899226.954
Drain Area:	West	GPS Accuracy:	Sub-Meter
Cover Shape:	Circular	Evidence of Surcharge:	No
Cover Size:	24.0	Potential for Runoff:	None
Comments:			


O&M Index:	2.00	O&M Quick:	2100	O&M Rating:	2.00
Structural Index:	1.50	Structural Quick:	3113	Structural Rating:	6.00
Overall Index:	1.60	Overall Quick:	3121	Overall Rating:	8.00

	Position	Code	Observation	Video (sec)	Grade
	.0	MGO	General Observation	10	NA
	.0	SRI	Surface Roughness Increased	21	S 1
	.0	DB	Displaced Brick	33	S 3
	3.1	DSF	Deposits Settled Fine	51	M 2
	3.1	SRI	Surface Roughness Increased	62	S 1
	3.1	MGO	General Observation	73	NA



Code: **MGO**
Description: **General Observation**

Distance (ft): **.0**
Structural Grade: **0**
O&M Grade: **0**
Clock Start/From:
Clock To:
1st Value:
2nd Value:
Value Percent:
Step: **NO**
Remarks: **access mh**




Code: **SRI**
Description: **Surface Roughness Increased**

Distance (ft): **.0**
Structural Grade: **1**
O&M Grade: **0**
Clock Start/From: **12**
Clock To: **12**
1st Value:
2nd Value:
Value Percent:
Step: **NO**
Remarks:




Code: **DB**
Description: **Displaced Brick**

Distance (ft): **.0**
Structural Grade: **3**
O&M Grade: **0**
Clock Start/From: **10**
Clock To: **12**
1st Value:
2nd Value:
Value Percent:
Step: **NO**
Remarks:




Code: **DSF**
Description: **Deposits Settled Fine**

Distance (ft): **3.1**
Structural Grade: **0**
O&M Grade: **2**
Clock Start/From: **12**
Clock To: **12**
1st Value:
2nd Value:
Value Percent: **10.000**
Step: **NO**
Remarks:



Code: **SRI**
Description: **Surface Roughness Increased**

Distance (ft): **3.1**
Structural Grade: **1**
O&M Grade: **0**
Clock Start/From: **12**
Clock To: **12**
1st Value:
2nd Value:
Value Percent:
Step: **NO**
Remarks:



Code: **MGO**
Description: **General Observation**

Distance (ft): **3.1**
Structural Grade: **0**
O&M Grade: **0**
Clock Start/From:
Clock To:
1st Value:
2nd Value:
Value Percent:
Step: **NO**
Remarks: **end of survey**