

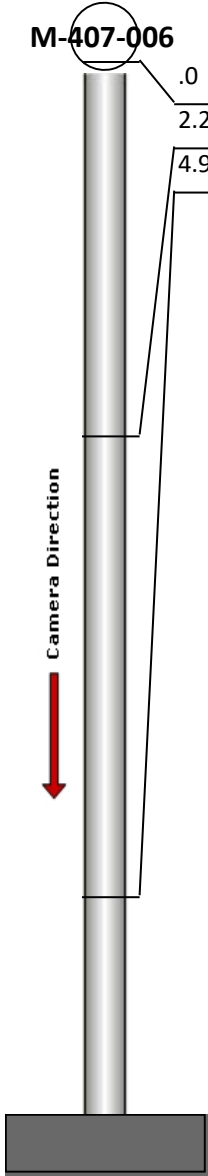
# Manhole Inspection Report



Date:	<b>04/24/2018</b>	Weather:		Coding:	<b>RZMACP</b>
MH#:	<b>M-407-006</b>	Owner:	<b>NA</b>	Len. Surveyed:	<b>6.1</b>
P.O.#:		Surveyor:	<b>John Kuglmaier</b>	Rim to Invert:	<b>7.0</b>
Customer:		Cert. #:	<b>U-1215-07002349</b>	Wall Material:	<b>Concrete (reinforced)</b>

Street:	<b>On Lake Side Dr. South of 10th St.</b>	Project:	<b>Hobart, IN</b>
City:	<b>Hobart, IN</b>	GPS Northing:	<b>2899009.637</b>
Location:		GPS Easting:	<b>2899009.637</b>
Drain Area:	<b>Southwest</b>	GPS Accuracy:	<b>Sub-Meter</b>
Cover Shape:	<b>Circular</b>	Evidence of Surcharge:	<b>No</b>
Cover Size:	<b>22.5</b>	Potential for Runoff:	<b>None</b>
Comments:			

O&M Index:	<b>0.00</b>	O&M Quick:	<b>0000</b>	O&M Rating:	<b>0.00</b>
Structural Index:	<b>0.00</b>	Structural Quick:	<b>0000</b>	Structural Rating:	<b>0.00</b>
Overall Index:	<b>0.00</b>	Overall Quick:	<b>0000</b>	Overall Rating:	<b>0.00</b>

	Position	Code	Observation	Video (sec)	Grade
	.0	MGP	General Photo	10	NA
	2.2	MGP	General Photo	28	NA
	4.9	MGO	General Observation	47	NA



Code:

Description:

MGP

General Photo

Distance (ft):

Structural Grade:

O&M Grade:

Clock Start/From:

Clock To:

1st Value:

2nd Value:

Value Percent:

Step:


Remarks:

.0

0


0

NO



Code:	<b>MGP</b>
Description:	<b>General Photo</b>
Distance (ft):	<b>2.2</b>
Structural Grade:	<b>0</b>
O&M Grade:	<b>0</b>
Clock Start/From:	
Clock To:	
1st Value:	
2nd Value:	
Value Percent:	
Step:	<b>NO</b>
Remarks:	

---



Code:	<b>MGO</b>
Description:	<b>General Observation</b>
Distance (ft):	<b>4.9</b>
Structural Grade:	<b>0</b>
O&M Grade:	<b>0</b>
Clock Start/From:	
Clock To:	
1st Value:	
2nd Value:	
Value Percent:	
Step:	<b>NO</b>
Remarks:	<b>Ins. Comp.</b>