

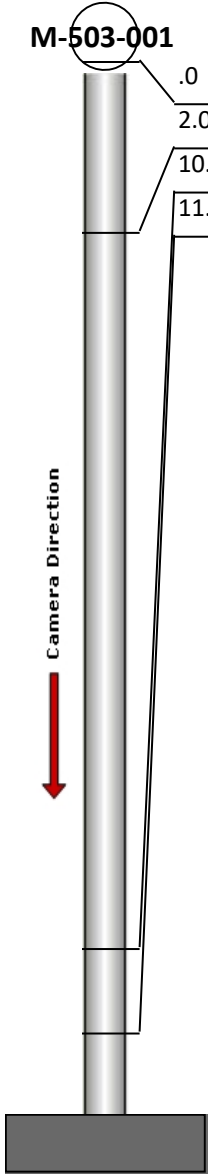
Manhole Inspection Report

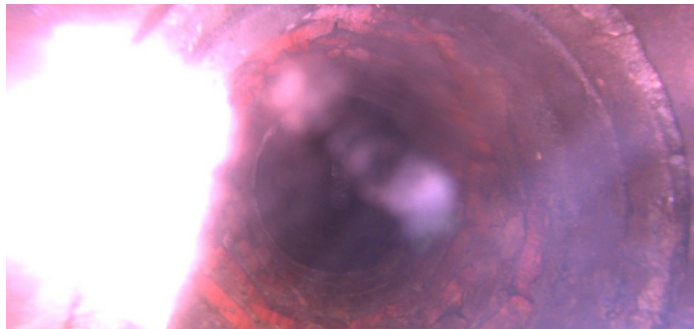


Date:	04/12/2018	Weather:		Coding:	RZMACP
MH#:	M-503-001	Owner:	NA	Len. Surveyed:	12.2
P.O.#:		Surveyor:	John Kuglmaier	Rim to Invert:	13.2
Customer:		Cert. #:	U-1215-07002349	Wall Material:	Concrete (reinforced)

Street:	Wisconsin St. 29' North of 40th Plac	Project:	Hobart, IN
City:	Hobart, IN	GPS Northing:	2901770.882
Location:		GPS Easting:	2901770.882
Drain Area:	Northwest	GPS Accuracy:	Sub-Meter
Cover Shape:	Circular	Evidence of Surcharge:	Yes
Cover Size:	23.0	Potential for Runoff:	None
Comments:			

O&M Index:	2.00	O&M Quick:	2100	O&M Rating:	2.00
Structural Index:	0.00	Structural Quick:	0000	Structural Rating:	0.00
Overall Index:	2.00	Overall Quick:	2100	Overall Rating:	2.00


	Position	Code	Observation	Video (sec)	Grade
	.0	MGP	General Photo	10	NA
	2.0	MGP	General Photo	28	NA
	10.4	DSF	Deposits Settled Fine	58	M 2
	11.4	MGO	General Observation	72	NA



Code: **MGP**
Description: **General Photo**

Distance (ft): **.0**
Structural Grade: **0**
O&M Grade: **0**
Clock Start/From:
Clock To:
1st Value:
2nd Value:
Value Percent:
Step: **NO**
Remarks:

Code: **MGP**
Description: **General Photo**



Distance (ft): **2.0**
Structural Grade: **0**
O&M Grade: **0**
Clock Start/From:
Clock To:
1st Value:
2nd Value:
Value Percent:
Step: **NO**
Remarks:

Code: **DSF**
Description: **Deposits Settled Fine**



Distance (ft): **10.4**
Structural Grade: **0**
O&M Grade: **2**
Clock Start/From: **12**
Clock To: **12**
1st Value:
2nd Value:
Value Percent: **10.000**
Step: **NO**
Remarks:

Code: **MGO**
Description: **General Observation**



Distance (ft): **11.4**
Structural Grade: **0**
O&M Grade: **0**
Clock Start/From:
Clock To:
1st Value:
2nd Value:
Value Percent:
Step: **NO**
Remarks: **Ins. Comp.**