

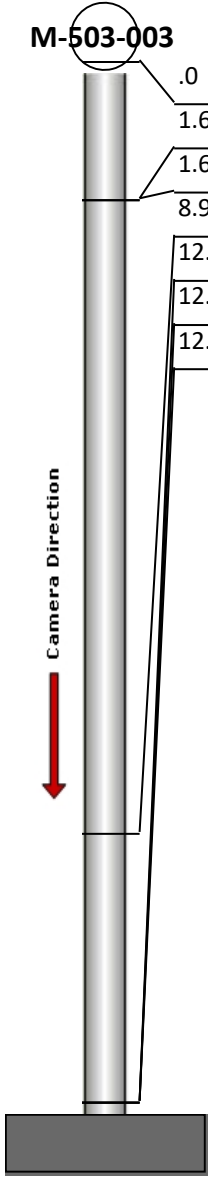
Manhole Inspection Report




Date:	10/09/2022	Weather:		Coding:	RZMACP
MH#:	M-503-003	Owner:	NA	Len. Surveyed:	12.0
P.O.#:		Surveyor:	Jen Costello	Rim to Invert:	12.9
Customer:		Cert. #:	U-907-5518	Wall Material:	Brick

Street:	Wisconsin St. 29' North of 40th Plac	Project:	Hobart, IN
City:	Hobart, IN	GPS Northing:	2293559.85
Location:	Other	GPS Easting:	2901771.089
Drain Area:	Northwest	GPS Accuracy:	Sub-Meter
Cover Shape:	Circular	Evidence of Surcharge:	No
Cover Size:	24.0	Potential for Runoff:	None
Comments:			

O&M Index:	2.00	O&M Quick:	2200	O&M Rating:	4.00
Structural Index:	3.00	Structural Quick:	3A00	Structural Rating:	30.00
Overall Index:	2.83	Overall Quick:	3A22	Overall Rating:	34.00

	Position	Code	Observation	Video (sec)	Grade
	.0	MGO	General Observation	10	NA
	1.6	SAV	Surface Aggregate Visible	25	S 3
	1.6	MGO	General Observation	38	NA
	8.9	IW	Infil Weeper	65	M 2
	12.0	DSF	Deposits Settled Fine	83	M 2
	12.0	SAV	Surface Aggregate Visible	94	S 3
	12.0	MGO	General Observation	104	NA




Code: **MGO**
Description: **General Observation**

Distance (ft): **.0**
Structural Grade: **0**
O&M Grade: **0**
Clock Start/From:
Clock To:
1st Value:
2nd Value:
Value Percent:
Step: **NO**
Remarks: **access mh**



Code: **SAV**
Description: **Surface Aggregate Visible**

Distance (ft): **1.6**
Structural Grade: **3**
O&M Grade: **0**
Clock Start/From: **12**
Clock To: **12**
1st Value:
2nd Value:
Value Percent:
Step: **NO**
Remarks:




Code: **MGO**
Description: **General Observation**

Distance (ft): **1.6**
Structural Grade: **0**
O&M Grade: **0**
Clock Start/From:
Clock To:
1st Value:
2nd Value:
Value Percent:
Step: **NO**
Remarks: **underside of frame**



Code: **IW**
Description: **Infil Weeper**

Distance (ft): **8.9**
Structural Grade: **0**
O&M Grade: **2**
Clock Start/From: **9**
Clock To:
1st Value:
2nd Value:
Value Percent:
Step: **NO**
Remarks:



Code: **DSF**
Description: **Deposits Settled Fine**

Distance (ft): **12.0**
Structural Grade: **0**
O&M Grade: **2**
Clock Start/From: **12**
Clock To: **12**
1st Value:
2nd Value:
Value Percent: **5.000**
Step: **NO**
Remarks:



Code: **SAV**
Description: **Surface Aggregate Visible**

Distance (ft): **12.0**
Structural Grade: **3**
O&M Grade: **0**
Clock Start/From: **12**
Clock To: **12**
1st Value:
2nd Value:
Value Percent:
Step: **NO**
Remarks:



Code: **MGO**
Description: **General Observation**

Distance (ft): **12.0**
Structural Grade: **0**
O&M Grade: **0**
Clock Start/From:
Clock To:
1st Value:
2nd Value:
Value Percent:
Step: **NO**
Remarks: **end of survey**