

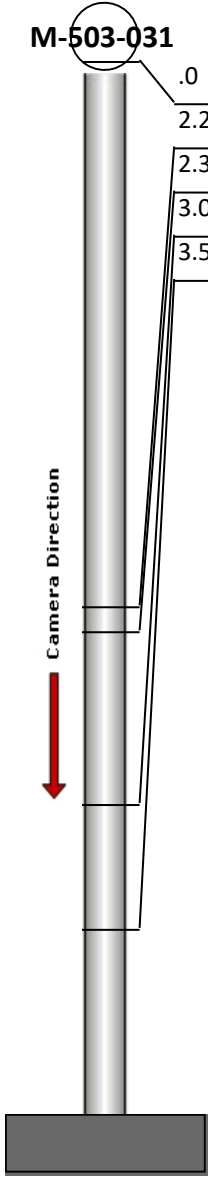
Manhole Inspection Report



Date:	04/10/2018	Weather:		Coding:	RZMACP
MH#:	M-503-031	Owner:	NA	Len. Surveyed:	4.2
P.O.#:		Surveyor:	John Kuglmaier	Rim to Invert:	5.2
Customer:		Cert. #:	U-1215-07002349	Wall Material:	Concrete (reinforced)

Street:	Intersection of 41st Ave. and Delaw	Project:	Hobart, IN
City:	Hobart, IN	GPS Northing:	2900674.741
Location:		GPS Easting:	2900674.741
Drain Area:	Northwest	GPS Accuracy:	Sub-Meter
Cover Shape:	Circular	Evidence of Surcharge:	No
Cover Size:	23.0	Potential for Runoff:	None
Comments:			


O&M Index:	2.00	O&M Quick:	2200	O&M Rating:	4.00
Structural Index:	0.00	Structural Quick:	0000	Structural Rating:	0.00
Overall Index:	2.00	Overall Quick:	2200	Overall Rating:	4.00

	Position	Code	Observation	Video (sec)	Grade
	.0	MGP	General Photo	10	NA
	2.2	MGP	General Photo	28	NA
	2.3	DSGV	Deposits Settled Gravel	42	M 2
	3.0	OBB	Obstacle Brick	55	M 2
	3.5	MGO	General Observation	67	NA




Code: **MGP**
Description: **General Photo**

Distance (ft): **.0**
Structural Grade: **0**
O&M Grade: **0**
Clock Start/From:
Clock To:
1st Value:
2nd Value:
Value Percent:
Step: **NO**
Remarks:



Code: **MGP**
Description: **General Photo**

Distance (ft): **2.2**
Structural Grade: **0**
O&M Grade: **0**
Clock Start/From:
Clock To:
1st Value:
2nd Value:
Value Percent:
Step: **NO**
Remarks:



Code: **DSGV**
Description: **Deposits Settled Gravel**

Distance (ft): **2.3**
Structural Grade: **0**
O&M Grade: **2**
Clock Start/From: **12**
Clock To: **12**
1st Value:
2nd Value:
Value Percent: **10.000**
Step: **NO**
Remarks:



Code: **OBB**
Description: **Obstacle Brick**

Distance (ft): **3.0**
Structural Grade: **0**
O&M Grade: **2**
Clock Start/From: **11**
Clock To:
1st Value:
2nd Value:
Value Percent: **5.000**
Step: **NO**
Remarks:



Code:	MGO
Description:	General Observation
Distance (ft):	3.5
Structural Grade:	0
O&M Grade:	0
Clock Start/From:	
Clock To:	
1st Value:	
2nd Value:	
Value Percent:	
Step:	NO
Remarks:	Ins. Comp.