

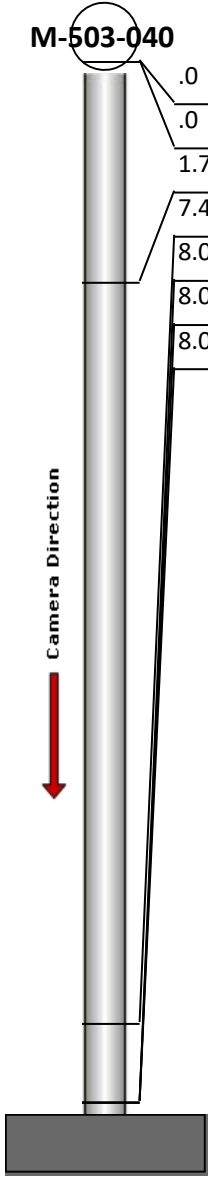
Manhole Inspection Report




Date:	10/07/2022	Weather:		Coding:	RZMACP
MH#:	M-503-040	Owner:	NA	Len. Surveyed:	8.0
P.O.#:		Surveyor:	Todd Machine	Rim to Invert:	9.5
Customer:		Cert. #:	P0038859-082022	Wall Material:	Concrete (cast in place)

Street:	Pennsylvania St. and Cavender St.	Project:	Hobart, IN
City:	Hobart, IN	GPS Northing:	2294368.341
Location:	Other	GPS Easting:	2900008.495
Drain Area:	Northwest	GPS Accuracy:	Sub-Meter
Cover Shape:	Circular	Evidence of Surcharge:	No
Cover Size:	24.0	Potential for Runoff:	None
Comments:			


O&M Index:	2.00	O&M Quick:	2200	O&M Rating:	4.00
Structural Index:	1.00	Structural Quick:	1800	Structural Rating:	8.00
Overall Index:	1.20	Overall Quick:	2218	Overall Rating:	12.00

	Position	Code	Observation	Video (sec)	Grade
	.0	MGO	General Observation	10	NA
	.0	SRI	Surface Roughness Increased	21	S 1
	1.7	MGO	General Observation	38	NA
	7.4	IW	Infil Weeper	64	M 2
	8.0	DSF	Deposits Settled Fine	76	M 2
	8.0	SRI	Surface Roughness Increased	88	S 1
	8.0	MGO	General Observation	98	NA




Code: **MGO**
Description: **General Observation**

Distance (ft): **.0**
Structural Grade: **0**
O&M Grade: **0**
Clock Start/From:
Clock To:
1st Value:
2nd Value:
Value Percent:
Step: **NO**
Remarks: **access mh**



Code: **SRI**
Description: **Surface Roughness Increased**

Distance (ft): **.0**
Structural Grade: **1**
O&M Grade: **0**
Clock Start/From: **12**
Clock To: **12**
1st Value:
2nd Value:
Value Percent:
Step: **NO**
Remarks:




Code: **MGO**
Description: **General Observation**

Distance (ft): **1.7**
Structural Grade: **0**
O&M Grade: **0**
Clock Start/From:
Clock To:
1st Value:
2nd Value:
Value Percent:
Step: **NO**
Remarks: **underside of frame**




Code: **IW**
Description: **Infil Weeper**

Distance (ft): **7.4**
Structural Grade: **0**
O&M Grade: **2**
Clock Start/From: **1**
Clock To:
1st Value:
2nd Value:
Value Percent:
Step: **NO**
Remarks:



Code: **DSF**
Description: **Deposits Settled Fine**

Distance (ft): **8.0**
Structural Grade: **0**
O&M Grade: **2**
Clock Start/From: **12**
Clock To: **12**
1st Value:
2nd Value:
Value Percent: **5.000**
Step: **NO**
Remarks:



Code: **SRI**
Description: **Surface Roughness Increased**

Distance (ft): **8.0**
Structural Grade: **1**
O&M Grade: **0**
Clock Start/From: **12**
Clock To: **12**
1st Value:
2nd Value:
Value Percent:
Step: **NO**
Remarks:



Code: **MGO**
Description: **General Observation**

Distance (ft): **8.0**
Structural Grade: **0**
O&M Grade: **0**
Clock Start/From:
Clock To:
1st Value:
2nd Value:
Value Percent:
Step: **NO**
Remarks: **End Of Survey**