

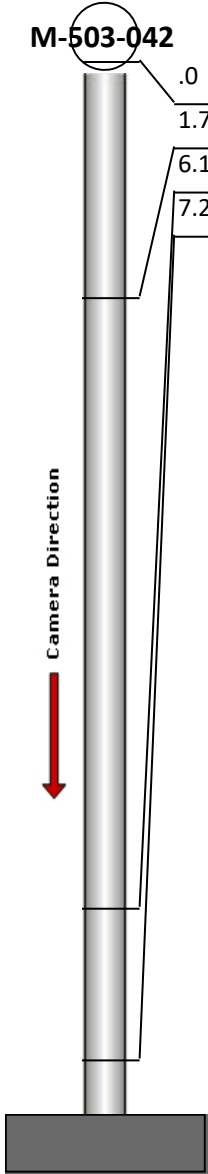
Manhole Inspection Report




Date:	04/10/2018	Weather:		Coding:	RZMACP
MH#:	M-503-042	Owner:	NA	Len. Surveyed:	7.5
P.O.#:		Surveyor:	John Kuglmaier	Rim to Invert:	10.0
Customer:		Cert. #:	U-1215-07002349	Wall Material:	Concrete (reinforced)

Street:	162' East of Guyer St. 160' North of	Project:	Hobart, IN
City:	Hobart, IN	GPS Northing:	2899853.65
Location:		GPS Easting:	2899853.65
Drain Area:	Northwest	GPS Accuracy:	Sub-Meter
Cover Shape:	Circular	Evidence of Surcharge:	Yes
Cover Size:	23.0	Potential for Runoff:	None
Comments:			


O&M Index:	3.00	O&M Quick:	3100	O&M Rating:	3.00
Structural Index:	0.00	Structural Quick:	0000	Structural Rating:	0.00
Overall Index:	3.00	Overall Quick:	3100	Overall Rating:	3.00

	Position	Code	Observation	Video (sec)	Grade
	M-503-042				
	.0	MGP	General Photo	10	NA
	1.7	MGP	General Photo	27	NA
	6.1	RMJ	Roots Medium Joint	50	M 3
	7.2	MGO	General Observation	64	NA




Code: **MGP**
Description: **General Photo**

Distance (ft): **.0**
Structural Grade: **0**
O&M Grade: **0**
Clock Start/From:
Clock To:
1st Value:
2nd Value:
Value Percent:
Step: **NO**
Remarks:



Code: **MGP**
Description: **General Photo**

Distance (ft): **1.7**
Structural Grade: **0**
O&M Grade: **0**
Clock Start/From:
Clock To:
1st Value:
2nd Value:
Value Percent:
Step: **NO**
Remarks:



Code: **RMJ**
Description: **Roots Medium Joint**

Distance (ft): **6.1**
Structural Grade: **0**
O&M Grade: **3**
Clock Start/From: **8**
Clock To: **11**
1st Value:
2nd Value:
Value Percent: **35.000**
Step: **NO**
Remarks:



Code: **MGO**
Description: **General Observation**

Distance (ft): **7.2**
Structural Grade: **0**
O&M Grade: **0**
Clock Start/From:
Clock To:
1st Value:
2nd Value:
Value Percent:
Step: **NO**
Remarks: **Ins. Comp.**